



Environmental Data Search

for the site

F2 Update, Harris/Montgomery Co., TX

performed for

PBS&J

5/20/2005

PBJA6769

www.TelALL.net

(800) 583-0004 by fax (512) 472-4466

Preface

This document of environmental concerns near F2 Update, Harris/Montgomery Co., TX reports findings of the TelALL data search, prepared on the request of PBS&J.

TelALL Corporation (TelALL) has designed this document to comply with the ASTM standard E 1527 - 00 sec.7.1.3 (Accuracy and Completeness) and has used all available resources but makes no claim to the entirety or accuracy of the cited government records. Our databases are updated at least every

90 days or as soon as possible after publication by the referenced governmental agencies (ASTM 1527 - 00 sec. 7.1.7). The following fields of governmental databases may not represent all known, unknown or potential sources of contamination to the referenced site. Many different variables effect the outcome of the following document. TelALL maintains extremely high standards, and stringent procedures that are used to search the referenced data. However, TelALL reserves the right at any time to amend any information related to this report.

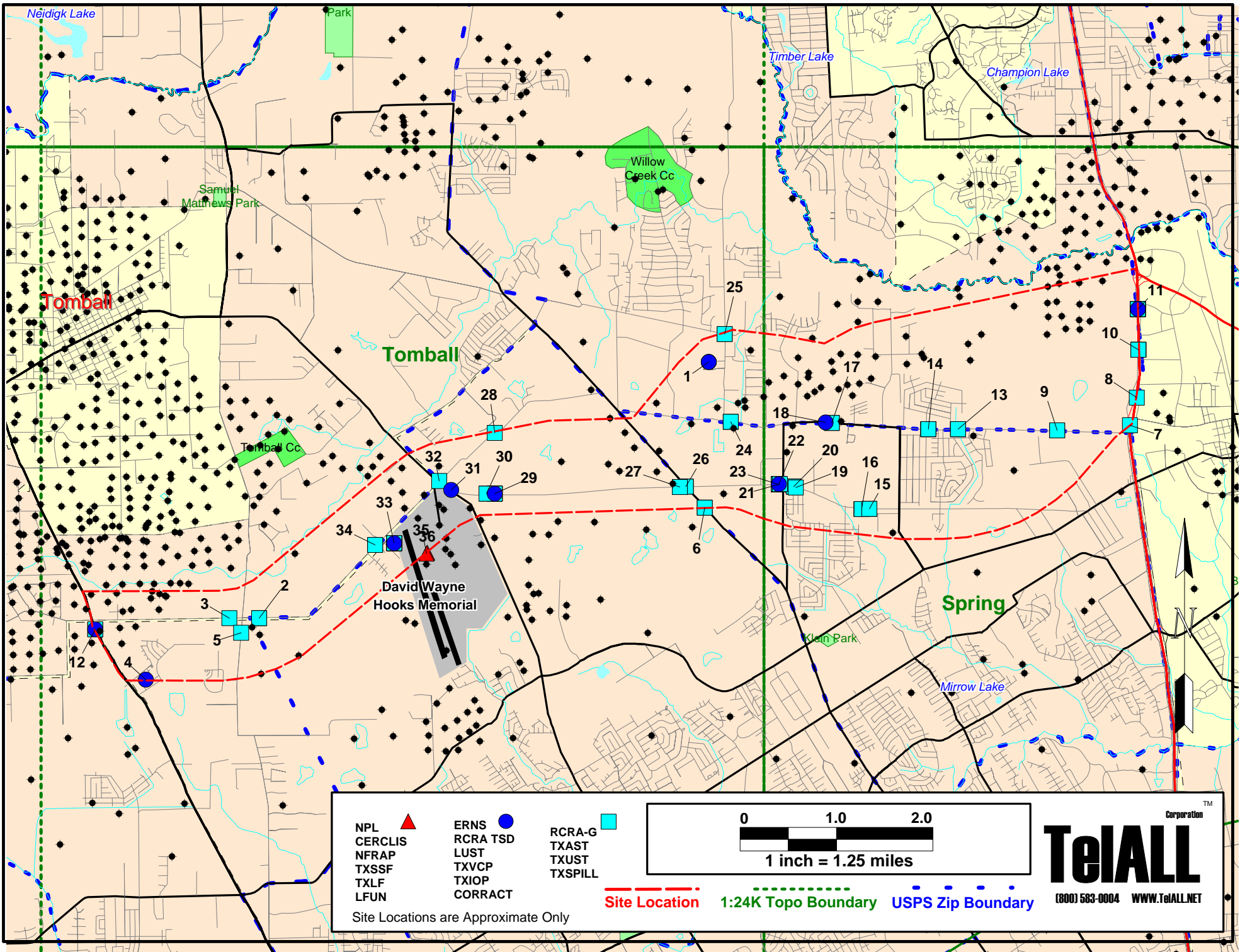
If there is a need for further information regarding this report, or for any customer support please call TelALL at 800 583-0004 for assistance.

This report is divided into the following components:

- MAP** Identified geocodeable findings relative to this data search.
- SUMMARY 1** Sorting of the identified sites by distance from the subject site.
- FINAL** A description of each database and a detailed explanation of findings.

Sources

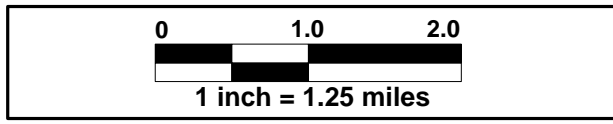
Database	Acronym	Last Updated	Minimum Search Distance	Findings
National Priority List	NPL	02/2005	0	0
Comprehensive Environmental Response, Compensation, and Liability Information System	CERCLIS	02/2005	0	0
No Further Remedial Action Planned	NFRAP	02/2005	0	0
Resource Conservation and Recovery Information System - Treatment Storage or Disposal	RCRA TSD	02/2005	0	0
Corrective Action	CORRACT	02/2005	0	0
Resource Conservation and Recovery Information System - Generators	RCRA-G	02/2005	0	2
Emergency Response Notification System	ERNS	01/2005	0	13
Texas Voluntary Cleanup Program	TXVCP	01/2005	0	0
Innocent Owner/Operator Program	TXIOP	01/2005	0	0
Texas State Superfund	TXSSF	02/2005	0	0
TCEQ Solid Waste Facilities	TXLF	01/2005	0	1
Unauthorized and Unpermitted Landfill Sites	LFUN	04/2002	0	1
Leaking Underground Storage Tanks	TXLUST	01/2005	0	5
Texas Underground Storage Tanks	TXUST	01/2005	0	72
Texas Above Ground Storage Tanks	TXAST	01/2005	0	3
Texas Spills List	TXSPILL	09/2003	0	4



NPL CERCLIS NFRAP TXSSF TXLF LFUN	▲	ERNS RCRA TSD LUST TXVCP TXIOP CORRACT	●	RCRA-G TXAST TXUST TXSPILL	■
--	---	---	---	-------------------------------------	---

Site Locations are Approximate Only

--- Site Location
 --- 1:24K Topo Boundary
 --- USPS Zip Boundary



Corporation™

TeIALL

(800) 583-0004 WWW.TeIALL.NET

Sites Sorted By Distance from Center

F2 Update, Harris/Montgomery Co., TX
 Site

Distance/Direction	Database	Number	Address	City/State	Site Name
	TXSSF				NO FINDINGS WITHIN SITE.
	NPL				NO FINDINGS WITHIN SITE.
	CERCLIS				NO FINDINGS WITHIN SITE.
	NFRAP				NO FINDINGS WITHIN SITE.
	TXVCP				NO FINDINGS WITHIN SITE.
	RCRA TSD				NO FINDINGS WITHIN SITE.
	TXIOP				NO FINDINGS WITHIN SITE.
	CORRACT				NO FINDINGS WITHIN SITE.
N E	erns	1	6014 PALOMA	SPRING	KOCH
N E	erns	1	6014 PALOMA	SPRING	KOCH
N E	erns	1	6014 PALOMA	SPRING	KOCH
S W	TXUST	2	11301 BOUDREAU RD	TOMBALL	INDUSTRIAL BLDG
S W	TXUST	2	11301 BOUDREAU RD	TOMBALL	INDUSTRIAL BLDG
S W	TXAST	3	11500 BOUDREAU RD	TOMBALL	PORTER READY MIX INC
S W	ERNS	4	19210 NASWORTHY ST POB 402	TOMBALL	
S W	TXSPILL	5	19902 HUFSMITH KOHRVILLE RD	TOMBALL	BEGEMANN HEAT EXCHANGERS
S E	TXUST	6	21170 KUYKENDAHL RD	SPRING	MURPHY USA 7040
S E	TXUST	6	21170 KUYKENDAHL RD	SPRING	MURPHY USA 7040
N E	RCRA-G	7	21714 NORTH FWY	SPRING	DJ PAINT & BODY
N E	TXAST	8	22021 N 1 HWY 45	SPRING	PLANT 12
N E	TXUST	9	2222 SPRING STUEBNER RD	SPRING	DUBROOK INC
N E	TXUST	9	2222 SPRING STUEBNER RD	SPRING	DUBROOK INC
N E	TXUST	10	22423 INTERSTATE 45	SPRING	PARCEL 359 KP OIL INC
N E	TXUST	10	22423 INTERSTATE 45	SPRING	PARCEL 359 KP OIL INC
N E	TXUST	10	22423 INTERSTATE 45	SPRING	PARCEL 359 KP OIL INC
N E	TXUST	10	22423 INTERSTATE 45	SPRING	PARCEL 359 KP OIL INC
N E	TXLUST	11	2282 N I 45	SPRING	NORTHGATE OUTDOOR POWER AND
N E	TXUST	11	22820 N I45	SPRING	NORTHGATE OUTDOOR POWER AND
N E	TXUST	11	22820 N I45	SPRING	NORTHGATE OUTDOOR POWER AND
N E	TXUST	11	22820 N I45	SPRING	NORTHGATE OUTDOOR POWER AND
N E	TXUST	11	22820 N I45	SPRING	NORTHGATE OUTDOOR POWER AND
N E	TXUST	11	22820 N I45	SPRING	NORTHGATE OUTDOOR POWER AND
S W	TXAST	12	26022 FM 149	TOMBALL	CAMPBELL READY-MIX INC
S W	TXLUST	12	26022 FM 249	TOMBALL	CAMPBELL READY MIX
S W	TXUST	12	26022 FM 149	TOMBALL	CAMPBELL READY-MIX INC
N E	TXUST	13	3232 SPRING STUEBNER RD	SPRING	TIME MART
N E	TXUST	13	3232 SPRING STUEBNER RD	SPRING	TIME MART
N E	TXUST	13	3232 SPRING STUEBNER RD	SPRING	TIME MART
N E	TXUST	14	3599 SPRING STUEBNER RD	SPRING	H & M FOOD MARKET
N E	TXUST	14	3599 SPRING STUEBNER RD	SPRING	H & M FOOD MARKET
N E	TXUST	14	3599 SPRING STUEBNER RD	SPRING	H & M FOOD MARKET
N E	TXUST	14	3599 SPRING STUEBNER RD	SPRING	H & M FOOD MARKET
S E	TXUST	15	3843 FM 2920 RD	SPRING	2920 CITGO
S E	TXUST	15	3843 FM 2920 RD	SPRING	2920 CITGO
S E	TXUST	16	4031 FM 2920 RD	SPRING	SUNMART 403
S E	TXUST	16	4031 FM 2920 RD	SPRING	SUNMART 403
S E	TXUST	16	4031 FM 2920 RD	SPRING	SUNMART 403
S E	TXUST	16	4031 FM 2920 RD	SPRING	SUNMART 403
N E	TXUST	17	4806 SPRING STUEBNER RD	SPRING	TIME SAVER GROCERY
N E	TXUST	17	4806 SPRING STUEBNER RD	SPRING	TIME SAVER GROCERY

Distances given are tenths of a statute mile.

Sites Sorted By Distance from Center

F2 Update, Harris/Montgomery Co., TX
 Site

Distance/Direction	Database	Number	Address	City/State	Site Name
N E	ERNS	18	4824 SPRING STUEBNER RD	SPRING	EASTEX GAS PRODUCTION
S E	TXUST	19	4911 FM 2920 RD	SPRING	BRIDGESTONE RETAIL CENTER
S E	TXUST	20	4919 FM 2920 RD	SPRING	DIAMOND SHAMROCK 936
S E	TXUST	20	4919 FM 2920 RD	SPRING	DIAMOND SHAMROCK 936
S E	TXUST	20	4919 FM 2920 RD	SPRING	DIAMOND SHAMROCK 936
S E	TXSPILL	21	5034 FM 2920 & RHODES ROAD	HOUSTON	CHEVRON USA, INCORPORATED
S E	TXUST	22	5034 FM 2920 RD	SPRING	TIME SAVER GROCERY
S E	TXUST	22	5034 FM 2920 RD	SPRING	TIME SAVER GROCERY
S E	TXUST	22	5034 FM 2920 RD	SPRING	TIME SAVER GROCERY
S E	TXUST	22	5034 FM 2920 RD	SPRING	TIME SAVER GROCERY
S E	TXUST	22	5034 FM 2920 RD	SPRING	TIME SAVER GROCERY
S E	TXUST	22	5034 FM 2920 RD	SPRING	TIME SAVER GROCERY
S E	TXLUST	22	5034 FM 2920 RD	SPRING	CHEVRON FACILITY 159220
S E	TXUST	23	5035 FM 2920 RD	SPRING	SPRING TEXACO
S E	TXUST	23	5035 FM 2920 RD	SPRING	SPRING TEXACO
N E	TXUST	24	5634 SPRING STUEBNER RD	SPRING	OAK TREE TEXACO
N E	TXUST	24	5634 SPRING STUEBNER RD	SPRING	OAK TREE TEXACO
N E	TXUST	25	5706 ROOT RD	SPRING	DAVES EXPRESS
N E	TXUST	25	5706 ROOT RD	SPRING	DAVES EXPRESS
S E	TXUST	26	6007 FM 2920 RD	SPRING	E-Z MART 11
S E	TXUST	26	6007 FM 2920 RD	SPRING	E-Z MART 11
S E	TXUST	27	6060 FM 2920 RD	SPRING	KROGER FUEL FACILITY 364
S E	TXUST	27	6060 FM 2920 RD	SPRING	KROGER FUEL FACILITY 364
N W	TXSPILL	28	8119 BOUDREAUX, HOUSTON - POLE TR	HOUSTON	HOUSTON LIGHT AND POWER
S W	TXLUST	29	8435 FM 2920	TOMBALL	STOP N GO 2309
S W	TXUST	29	8435 FM 2920 RD	SPRING	STOP N GO 2309
S W	TXUST	29	8435 FM 2920 RD	SPRING	STOP N GO 2309
S W	TXUST	29	8435 FM 2920 RD	SPRING	STOP N GO 2309
S W	TXUST	29	8435 FM 2920 RD	SPRING	STOP N GO 2309
S W	TXUST	30	8520 FM 2920 RD	SPRING	FASTRAC 1
S W	TXUST	30	8520 FM 2920 RD	SPRING	FASTRAC 1
S W	ERNS	31	8922 FM 2920	TOMBALL	COASTAL TRANSPORTERS
S W	RCRA-G	32	9103 BOUDREAUX RD HOOK AIRPORT	SPRING	US CUSTOMS SERVICE
S W	TXUST	33	9310 MAX CONRAD DR	SPRING	NORTHWEST JET AVIATION INC
S W	TXUST	33	9310 MAX CONRAD DR	SPRING	NORTHWEST JET AVIATION INC
S W	TXLUST	33	9310 MAX CONRAD DR	SPRING	NORTHWEST JET AVIATION INC
S W	TXUST	33	9310 MAX CONRAD DR	SPRING	NORTHWEST JET AVIATION INC
S W	TXUST	33	9310 MAX CONRAD DR	SPRING	NORTHWEST JET AVIATION INC
S W	TXUST	33	9310 MAX CONRAD DR	SPRING	NORTHWEST JET AVIATION INC
S W	TXUST	34	9823 BOUDREAUX RD	TOMBALL	IN AND OUT DS
S W	TXUST	34	9823 BOUDREAUX RD	TOMBALL	IN AND OUT DS
S W	LFUN	35	ON SE SIDE OF BOUDREAUX RD, APPRO	HARRIS	INSTITUTE OF STORM RESEARCH
S W	TXLF	36	S OF BOUDREAUX RD., 2500'SW OF FM 2	HOUSTON	INST OF STORM RESEARCH

Sites Sorted By Distance from Center

F2 Update, Harris/Montgomery Co., TX
 Site

Distance/Direction	Database	Number	Address	City/State	Site Name
Site Location Unknown					
	TXUST	unknown	HOOKS AIRPORT	TOMBALL	NORTHWEST AERO SERVICE
	TXUST	unknown	HOOKS AIRPORT	TOMBALL	NORTHWEST AERO SERVICE
	TXUST	unknown	HOOKS AIRPORT	TOMBALL	NORTHWEST AERO SERVICE
	TXUST	unknown	HOOKS AIRPORT	TOMBALL	NORTHWEST AERO SERVICE
	TXUST	unknown	HOOKS AIRPORT	TOMBALL	NORTHWEST AERO SERVICE
	TXUST	unknown	HOOKS AIRPORT	TOMBALL	NORTHWEST AERO SERVICE
	TXUST	unknown	HOOKS AIRPORT	TOMBALL	NORTHWEST AERO SERVICE
	TXUST	unknown	HOOKS AIRPORT	TOMBALL	NORTHWEST AERO SERVICE
	TXSPILL	unknown	1-45 FRONTAGE ROAD AT SPRING STUB	HOUSTON	ENTERPRIZE TRUCKING
	erns	unknown	HWY 249 AND BOUDREAX RD	TOMBALL	GENESIS CRUDE OIL LP
	erns	unknown	HWY 249 AND BOUDREAX RD	TOMBALL	GENESIS CRUDE OIL LP
	erns	unknown	HWY 249 AND BOUDREAX RD	TOMBALL	GENESIS CRUDE OIL LP
	ERNS	unknown	I-45 FRONTAGE RD AT SPRING STUEBN	HOUSTON	ENTERPRIZE TRANSPORTATION
	ERNS	unknown	INTERSECTION OF 2920 AND RHODES R	SPRING	CHEMMARK
	ERNS	unknown	INTERSECTION OF 2920 AND RHODES R	SPRING	CHEMMARK
	ERNS	unknown	THREE LAKES SUBDIVISION, SOUTH OF	TOMBALL	

F2 Update, Harris/Montgomery Co., TX

NPLNational Priority List

NPL is a priority subset of the CERCLIS list. (See CERCLIS, below) The Cerclis list was created by the Comprehensive Environmental Response, Compensation and Liability Acts (CERCLA) need to track contaminated sites. CERCLA was enacted on 12/11/80, and

amended by the Superfund Amendments and Reauthorization Act of 1986. These acts established broad authority for the government to respond to problems posed by the release, or threat of release of hazardous substances, pollutants, or contaminants. CERCLA

also imposed liability on those responsible for releases and provided the authority for the government to undertake enforcement and abatement action against responsible parties.

Source: EPA, (703) 603-8852

Database: NPL

Site: No findings within site.

Dir./Distance (in Miles)

Map Number:

Address:

Zip Code:

City:

CERCLISComprehensive Environmental Response, Compensation, and Liability Information System

CERCLIS is the official repository for site and non-site specific Superfund data in support of the Comprehensive Environmental Response, Compensation, and Liability Act (CERCLA). It contains information on hazardous waste site assessment and remediation

from 1983 to the present. CERCLIS information is used to report official Superfund accomplishments to Congress and the public, assist EPA Regional and Headquarters managers in evaluating the status and progress of site cleanup actions, track Superfund

Comprehensive Accomplishments Plan (SCAP), and communicate planned activities and budgets.

Source: EPA/ NTIS, (703) 413-0223

Database: CERCLIS

Site: No findings within site.

Dir./Distance (in Miles)

Map Number:

Address:

Zip Code:

City:

NFRAP

No Further Remedial Action Planned

NFRAP Sites indicate a CERCLIS site that was designated "No further remedial action planned" by the EPA February 1995.

Source: EPA/NTIS, (703) 413-0223

Database: NFRAP

Site: No findings within site.

Dir./Distance (in Miles)

Map Number:

Address:

Zip Code:

City:

RCRA TSD

Resource Conservation and Recovery Information System - Treatment Storage or Disposal

Resource Conservation and Recovery Information System (RCRIS) Under the Resource Conservation and Recovery Act (RCRA), generators, transporters, treaters, storers, and disposers of hazardous waste as defined by the federally recognized hazardous waste are required to provide information concerning their activities to state environmental agencies, who in turn provide the information to regional and national U.S. EPA offices. The RCRA TSD (Treatment Storage or Disposal) is a subset of the RCRIS list.

RCRA TSD tracks facilities that fall under the Treatment Storage or Disposal classification.

Source: EPA/NTIS, (800) 424-9346

Database: RCRA TSD

Site: No findings within site.

Dir./Distance (in Miles)

Map Number:

Address:

Zip Code:

City:

F2 Update, Harris/Montgomery Co., TX

CORRACT

Corrective Action

CORRACT lists RCRIS (Resource Conservation and Recovery Information System) sites that are currently or have had in the past corrective action.

Source: EPA, (800) 424-9346

Database: CORRACT

Site: No findings within site.

Dir./Distance (in Miles)

Map Number:

Address:

Zip Code:

City:

RCRA-G

Resource Conservation and Recovery Information System - Generators

Resource Conservation and Recovery Information System (RCRIS) Under the Resource Conservation and Recovery Act (RCRA), generators, transporters, treaters, storers, and disposers of hazardous waste as defined by the federally recognized hazardous waste, are required to provide information concerning their activities to state environmental agencies, who in turn provide the information to regional and national U.S. EPA offices. The RCRA-G (Generators) list is a subset of the RCRIS list.
RCRA-G tracks facilities that fall under the generators or transporters classification.

CONDITIONALLY EXEMPT SMALL QUANTITY GENERATORS (CESQG) produce less than 100 kg per month of hazardous waste.

SMALL QUANTITY GENERATORS (SQG) produce at least 100 kg per month but less than 1000 kg per month of hazardous waste.

LARGE QUANTITY GENERATORS (LQG) produce at least 1000 kg per month of hazardous waste. Source: EPA/ NTIS, (800) 424-9346

Database: RCRA-G
Site: DJ PAINT & BODY
Dir./Distance (in Miles) N E
Map Number: 7
Address: 21714 NORTH FWY
Zip Code: 77373
City: SPRING

*SITE EPA ID: TXR000005983 - TYPE OF SITE: CONDITIONALLY EXEMPT SMALL QUANTITY GENERATOR
CONTACT INFORMATION: DENNIS COOPER 21714 NORTH FWY SPRING TX 77373 TEL. 7133502039
NO NAIC (NORTH AMERICAN INDUSTRIAL CLASSIFICATION) CODES ARE AVAILABLE FOR THE SITE.*

Database: RCRA-G
Site: US CUSTOMS SERVICE
Dir./Distance (in Miles) S W
Map Number: 32
Address: 9103 BOUDREAUX RD HOOK AIRPORT
Zip Code: 773911249
City: SPRING

*SITE EPA ID: TX2200599890 - TYPE OF SITE: SMALL QUANTITY GENERATOR
CONTACT INFORMATION: CURTIS FERGUSON 9103 BOUDREAUX RD HOOK AIRPORT SPRING TX 773911249 TEL. 7133768020
NO NAIC (NORTH AMERICAN INDUSTRIAL CLASSIFICATION) CODES ARE AVAILABLE FOR THE SITE.*

F2 Update, Harris/Montgomery Co., TX

erns

Emergency Response Notification System

ERNS supports the release notification requirements of section 103 of the Comprehensive Environmental Response Compensation, and Liability Act (CERCLA), as amended; section 311 of the Clean Water Act; and sections 300.51 and 300.65 of the National Oil and Hazardous Substances Contingency Plan.

Additionally, ERNS serves as a mechanism to document and verify incident-location information as initially reported, and is utilized as a direct source of easily accessible data, needed for analyzing oil and hazardous substances spills.

Source: EPA/ NTIS, (202) 260-2342

Database: ERNS
Site: KOCH
Dir./Distance (in Miles) N E
Map Number: 1
Address: 6014 PALOMA
Zip Code: 77389
City: SPRING

*ID NUMBER: 552432 DATE OF RELEASE: 03-JAN-01.
0 UNKNOWN AMOUNT OF NATURAL GAS
CALLER REPORTS THAT A NATURAL GAS PIPELINE THAT RUNS BEHIND HER HOME IS EITHER VENTING OR LEAKING MATERIAL*

*ID NUMBER: 552432 DATE OF RELEASE: 03-JAN-01.
0 UNKNOWN AMOUNT OF NATURAL GAS
CALLER REPORTS THAT A NATURAL GAS PIPELINE THAT RUNS BEHIND HER HOME IS EITHER VENTING OR LEAKING MATERIAL*

*ID NUMBER: 552432 DATE OF RELEASE: 03-JAN-01.
0 UNKNOWN AMOUNT OF NATURAL GAS
CALLER REPORTS THAT A NATURAL GAS PIPELINE THAT RUNS BEHIND HER HOME IS EITHER VENTING OR LEAKING MATERIAL*

Database: ERNS
Site:
Dir./Distance (in Miles) S W
Map Number: 4
Address: 19210 NASWORTHY ST POB 402
Zip Code: 77375
City: TOMBALL

*ERNS ID NUMBER 343956 ,ON 10/6/1993 0 UNK OF UNKNOWN MATERIAL, WAS REPORTED AS RELEASED.
UNKNOWN / STRANGE CHEMICAL ODOR IN THE AIR UNKNOWN/STRANGE CHEMICAL ODOR IN THE AIR
UNKNOWN*

F2 Update, Harris/Montgomery Co., TX

Database: ERNS
Site: EASTEX GAS PRODUCTION
Dir./Distance (in Miles) N E
Map Number: 18
Address: 4824 SPRING STUEBNER RD
Zip Code: 77389
City: SPRING

*ERNS ID NUMBER 455961 , ON 9/27/1995 25 MCF OF NATURAL GAS, WAS REPORTED AS RELEASED.
6" GATHERING PIPELINE / INTERNAL CORROSION
LINE ISOLATED. WILL CONDUCT INSPECTION OF LINE AND REPLACE THE LINE
ROTHWOOD RD TRAFFIC REROUTED FOR APPRX 1.5 HRS (SM*

Database: ERNS
Site: COASTAL TRANSPORTERS
Dir./Distance (in Miles) S W
Map Number: 31
Address: 8922 FM 2920
Zip Code:
City: TOMBALL

*ERNS ID NUMBER 515538 , ON 11/12/1996 50 GAL OF OIL: DIESEL, WAS REPORTED AS RELEASED.
CALLER STATES THAT A 50 GAL DIESEL SPILL HAS BEEN DISCOVERED CALLER STATES THAT A 50 GAL DIESEL SPILL HAS BEEN DISCOVERED ON A ROADWAY
RELEASE SECURED / FIRE DEPT ON SCENE
WILL NOTIFY:TNRCC*

Database: ERNS
Site: GENESIS CRUDE OIL LP
Dir./Distance (in Miles) Site Location Unknown
Map Number: This site has not been mapped
Address: HWY 249 AND BOUDREAX RD
Zip Code:
City: TOMBALL

*ID NUMBER: 554635 DATE OF RELEASE: 24-JAN-01.
50 BARREL(S) OF OIL: CRUDE
A THIRD PARTY CONTRACTOR STRUCK A 6 INCH UNDERGROUND GATHERING LINE CAUSING CRUDE OIL TO SPILL FROM THE LINE INTO THE SOIL AND INTO THE WILLOW CREEK.*

Database: ERNS
Site: GENESIS CRUDE OIL LP
Dir./Distance (in Miles) Site Location Unknown
Map Number: This site has not been mapped
Address: HWY 249 AND BOUDREAX RD
Zip Code:
City: TOMBALL

*ID NUMBER: 554635 DATE OF RELEASE: 24-JAN-01.
50 BARREL(S) OF OIL: CRUDE
A THIRD PARTY CONTRACTOR STRUCK A 6 INCH UNDERGROUND GATHERING LINE CAUSING CRUDE OIL TO SPILL FROM THE LINE INTO THE SOIL AND INTO THE WILLOW CREEK.*

F2 Update, Harris/Montgomery Co., TX

Database: ERNS
Site: GENESIS CRUDE OIL LP
Dir./Distance (in Miles) Site Location Unknown
Map Number: **This site has not been mapped**
Address: HWY 249 AND BOUDREAX RD
Zip Code:
City: TOMBALL

*ID NUMBER: 554635 DATE OF RELEASE: 24-JAN-01.
50 BARREL(S) OF OIL: CRUDE
A THIRD PARTY CONTRACTOR STRUCK A 6 INCH UNDERGROUND GATHERING LINE CAUSING
CRUDE OIL TO SPILL FROM THE LINE INTO THE SOIL AND INTO THE WILLOW CREEK.*

Database: ERNS
Site: ENTERPRIZE TRANSPORTATION
Dir./Distance (in Miles) Site Location Unknown
Map Number: **This site has not been mapped**
Address: I-45 FRONTAGE RD AT SPRING STUEBNER RD
Zip Code:
City: HOUSTON

*ERNS ID NUMBER 553903 ,ON 9/23/1997 0 UNK OF VINYL ACETATE, WAS REPORTED AS
RELEASED.
TANK TRUCK CARGO TANK, TANK WAS STRUCK BY TRAIN TANK TRUCK CARGO TANK /
TRUCK WAS STRUCK BY A TRAIN
UNKNOWN / HOUSTON HAZMAT TEAM IS ON SCENE
SPILL AREA SIZE IS UNKNOWN / CALLER STATED THAT TH*

Database: ERNS
Site: CHEMMARK
Dir./Distance (in Miles) Site Location Unknown
Map Number: **This site has not been mapped**
Address: INTERSECTION OF 2920 AND RHODES ROAD / NAME OF CENTER
"RHODES CROSSING"
Zip Code:
City: SPRING

*ERNS ID NUMBER 580980 ,ON 5/13/1998 0 UNK OF UNKNOWN MATERIAL, WAS REPORTED AS
RELEASED.
CALLER SAYS NEARBY ALLEY HAS CHEMICALS IN THE WATER, RP IS CALLER
STATES:NEARBY ALLEY HAS CHEMICALS IN THE WATER / RESPONSIBLE PARTY IS RINSING
OUT DRUMS IN DRIVEWAY
NONE
CALLER STATES:SMELLS LIKE CHLORINE / WX:CLEAR AND*

Database: ERNS
Site: CHEMMARK
Dir./Distance (in Miles) Site Location Unknown
Map Number: **This site has not been mapped**
Address: INTERSECTION OF 2920 AND RHODES ROAD / NAME OF CENTER
"RHODES CROSSING"
Zip Code:
City: SPRING

*ERNS ID NUMBER 580980 ,ON 5/13/1998 0 UNK OF UNKNOWN MATERIAL, WAS REPORTED AS
RELEASED.*

F2 Update, Harris/Montgomery Co., TX

CALLER SAYS NEARBY ALLEY HAS CHEMICALS IN THE WATER, RP IS CALLER
STATES:NEARBY ALLEY HAS CHEMICALS IN THE WATER / RESPONSIBLE PARTY IS RINSING
OUT DRUMS IN DRIVEWAY
NONE
CALLER STATES:SMELLS LIKE CHLORINE / WX:CLEAR AND

Database: ERNS
Site:
Dir./Distance (in Miles) Site Location Unknown
Map Number: This site has not been mapped
Address: THREE LAKES SUBDIVISION, SOUTH OF BOUDREAUX RD OFF HWY 249
Zip Code:
City: TOMBALL

*ERNS ID NUMBER 304891 ,ON 0 UNK OF UNKNOWN PITS, WAS REPORTED AS RELEASED.
THREE PITS THREE PITS
NONE*

TXVCP

Texas Voluntary Cleanup Program

Created under HB 2296, The Texas Voluntary Cleanup Program (VCP) was established on 9/01/1995 to provide administrative, technical, and legal incentives to encourage the cleanup of contaminated sites in Texas. Since future lenders and landowners receive

protection from liability to the State of Texas for cleanup of sites under the VCP, most of the constraints for completing real estate transactions at those sites are eliminated. As a result, many unused or under used properties may be restored to economically productive or community beneficial uses. After cleanup, the parties receive a certificate of completion from the TCEQ which states that all lenders and future land owners who are not PRP's are released from all liability to the State.

Parts of the above description were taken from the TCEQ/VCP Website. (<http://www.TCEQ.state.tx.us/permitting/remed/vcp/>)

The investigation phases are listed as INVESTIGATION, REMEDIATION, POST-CLOSURE, and COMPLETE.

Contaminant Categories (PERC and BTEX). Source: TCEQ, (512) 239-5891

Database: TXVCP
Site: No findings within site.
Dir./Distance (in Miles)
Map Number:
Address:
Zip Code:
City:

TXIOPInnocent Owner/Operator Program

The TX IOP, created by House Bill 2776 of the 75th Leg, provides a cert. to an innocent owner or operator if their property is contaminated as a result of a release or migration of contaminants from a source or sources not loc. on the prop., and they

did not cause or contribute to the source or sources of contamination. Like the TxVCP Prog., the IOP can be used as a redevelopment tool or as a tool to add value to a contaminated prop. by providing an Innocent Owner/Operator Certificate (IOC). However,

unlike the VCP release of liability, IOCs are not trans. to future owners/oper's. Future owners/oper's are eligible to enter the IOP and may rec. an IOC only after they become an owner or operator of the site.

*The above description were taken from the TCEQ/IOP Website.
(<http://www.TCEQ.state.tx.us/permitting/remed/vcp/iop.html>)*

Source: TCEQ, (512) 239-5891

Database: TXIOP

Site: No findings within site.

Dir./Distance (in Miles)

Map Number:

Address:

Zip Code:

City:

TXSSFTexas State Superfund

The Texas State Superfund database is a list of sites that the State of Texas has identified for investigation or remediation.

Texas State Superfund sites are reviewed for potential upgrading to Comprehensive Environmental Response, Compensation, and Liability Information System status by the federal Environmental Protection Agency.

Source: TCEQ, (512) 239-5680

Database: TXSSF

Site: No findings within site.

Dir./Distance (in Miles)

Map Number:

Address:

Zip Code:

City:

F2 Update, Harris/Montgomery Co., TX

TXLF

TCEQ Solid Waste Facilities

Texas Commission on Environmental Quality (TCEQ) Requires municipalities and counties to report known active and inactive landfills.

Texas Landfills is a listing of solid waste facilities registered and tracked by the TCEQ Solid waste division. The facilities tracked include solid waste disposal sites as well as transfer stations and processing stations.

Source: TCEQ, (512) 239-6786

Database: TXLF
Site: INST OF STORM RESEARCH
Dir./Distance (in Miles) S W
Map Number: 36
Address: S OF BOUDREAUX RD., 2500'SW OF FM 2920, NW OF HOOKS AIRPORT
Zip Code: 77006
City: HOUSTON

SITE ID: 543.00 - DATE PERMIT APP. WAS RECEIVED: 11/25/75.

THE SITE IS A . THE SITE IS A PROPOSED SITE (PERMIT HAS NOT BEEN ISSUED BEFORE FOR THIS SITE).

THE PERMIT/APP STATUS IS SITE CLOSED, PERMIT ISSUED, POST CLOSURE MAINTENANCE COMPLETE. BUSINESS TYPE: . ORIGINAL FACILITY ACREAGE: 24.00. POPULATION SERVED BY THE FACILITY: 0.00. AREA SERVED BY THE

TONS RECEIVED PER DAY BY THE FACILITY: 500. THE YARDS RECEIVED BY THE FACILITY PER DAY 0.00. THE ESTIMATED CLOSING DATE OF THE FACILITY 11/1/78.

APPLICANTS NAME, ADDRESS, & TEL.: INST OF STORM RE

LFUN

Unauthorized and Unpermitted Landfill Sites

Unauthorized sites have no permit and are considered abandoned. All information about these sites was compiled by Southwest Texas State University under contract with TCEQ and is based on a search of publicly available records.

Source: TCEQ, (512) 239-6786

Database: LFUN
Site: Institute of Storm Research
Dir./Distance (in Miles) S W
Map Number: 35
Address: ON SE SIDE OF BOUDREAUX RD, APPROX 2,500 SW OF FM 2920, NW OF HOOKS AP
Zip Code:
City: HARRIS

SITE ID: 1727 - THE DATE OF FIRST USE IS UNKNOWN THE DATE OF LAST USE IS UNKNOWN. OWNERS NAME: CHARLES G. HOOKS AND SON - NO PRP IS LISTED. SITE ACRES: 24.

INSPECTION NOTES: TDH 7/80.

ONE-TIME APPLICATION OF 481 TONS SHREDDED MUNICIPAL

F2 Update, Harris/Montgomery Co., TX

TXLUST

Leaking Underground Storage Tanks

LUST is a list of known tank releases maintained by Texas Commission on Environmental Quality (TCEQ).

Source: TCEQ, (512) 239-2200

Database: TXLUST
Site: NORTHGATE OUTDOOR POWER AND TRAC
Dir./Distance (in Miles) NE
Map Number: 11
Address: 2282 N I 45
Zip Code: 77373
City: SPRING

*LEAKING PETROLEUM STORAGE TANK IDENTIFICATION NUMBER (LPSTID) 092882. THE SUBJECT TANK RELEASE WAS REPORTED ON 4/28/1989.
PRIORITY: 4A - SOIL CONTAMINATION ONLY, REQUIRES FULL SITE ASSESSMENT & RAP.
STATUS: 6A - FINAL CONCURRENCE ISSUED, CASE CLOSED.
FAC ID NUMBER 0047899 PRP INFO: TCF ASSET MANAGEMENT CORP, 650 WESTDALE DR STE 26, WICHITA KS CONTACT: D P RUSSELL TEL. /-.
LOCATION DESCRIPTION: 2282 N I 45.*

Database: TXLUST
Site: CAMPBELL READY MIX
Dir./Distance (in Miles) S W
Map Number: 12
Address: 26022 FM 249
Zip Code: 77375
City: TOMBALL

*LEAKING PETROLEUM STORAGE TANK IDENTIFICATION NUMBER (LPSTID) 105654. THE SUBJECT TANK RELEASE WAS REPORTED ON 2/1/1993.
PRIORITY: 6 - MINOR SOIL CONTAMINATION-NO REMEDIAL ACTION REQUIRED.
STATUS: 6A - FINAL CONCURRENCE ISSUED, CASE CLOSED.
FAC ID NUMBER 0025575 PRP INFO: CAMPBELL READY MIX, PO BOX 1147, CLEVELAND TX 77328 CONTACT: DEWAYNE COLLIER TEL. 713/592-5201.
LOCATION DESCRIPTION: 26022 FM 249.*

Database: TXLUST
Site: CHEVRON FACILITY 159220
Dir./Distance (in Miles) S E
Map Number: 22
Address: 5034 FM 2920 RD
Zip Code: 77388-3116
City: SPRING

*LEAKING PETROLEUM STORAGE TANK IDENTIFICATION NUMBER (LPSTID) 110282. THE SUBJECT TANK RELEASE WAS REPORTED ON 2/20/1996.
PRIORITY: 4.1 - GW IMPACTED, NO APPARENT THREATS OR IMPACTS TO RECEPTORS.
STATUS: 6A - FINAL CONCURRENCE ISSUED, CASE CLOSED.
FAC ID NUMBER 0029301 PRP INFO: CHEVRON PRODUCTS COMPANY, PO BOX 4256, HOUSTON TX 77210 CONTACT: JEFFREY DOWNING TEL. 713/219-5210.
LOCATION DESCRIPTION: 5034 FM 2920 & RHODES.*

F2 Update, Harris/Montgomery Co., TX

Database: TXLUST
Site: STOP N GO 2309
Dir./Distance (in Miles) S W
Map Number: 29
Address: 8435 FM 2920
Zip Code: 77337
City: TOMBALL

*LEAKING PETROLEUM STORAGE TANK IDENTIFICATION NUMBER (LPSTID) 114823. THE SUBJECT TANK RELEASE WAS REPORTED ON 12/1/1999.
PRIORITY: 4.2 - NO GW IMPACT, NO APPARENT THREATS OR IMPACTS TO RECEPTORS.
STATUS: 6A - FINAL CONCURRENCE ISSUED, CASE CLOSED.
FAC ID NUMBER 0039794 PRP INFO: DIAMOND SHAMROCK, 1117 SILBER RD, HOUSTON TX 77055 CONTACT: CATHERINE BETTS TEL. 713/957-1393.
LOCATION DESCRIPTION: 8435 FM 2920.*

Database: TXLUST
Site: NORTHWEST JET AVIATION INC
Dir./Distance (in Miles) S W
Map Number: 33
Address: 9310 MAX CONRAD DR
Zip Code: 77379-8415
City: SPRING

*LEAKING PETROLEUM STORAGE TANK IDENTIFICATION NUMBER (LPSTID) 093973. THE SUBJECT TANK RELEASE WAS REPORTED ON 11/30/1989.
PRIORITY: 4A - SOIL CONTAMINATION ONLY, REQUIRES FULL SITE ASSESSMENT & RAP.
STATUS: 6A - FINAL CONCURRENCE ISSUED, CASE CLOSED.
FAC ID NUMBER 0027972 PRP INFO: DAVID WAYNE HOOKS AIRPORT, 7884 EAGLE LN, SPRING TX 77379 CONTACT: JAG GILL TEL. 713/376-5436.
LOCATION DESCRIPTION: 9310 MAX CONRAD DR.*

F2 Update, Harris/Montgomery Co., TX

TXUST

Texas Underground Storage Tanks

Underground Storage Tanks - Permitted underground storage tanks are tracked by Texas Commission on Environmental Quality (TCEQ). This list is also maintained by the TCEQ.

Source: TCEQ, (512) 239-2160

Database: TXUST
Site: INDUSTRIAL BLDG
Dir./Distance (in Miles) S W
Map Number: 2
Address: 11301 BOUDREAUX RD
Zip Code: 77375-7431
City: TOMBALL

*FACILITY NUMBER 0023576, TNRCC UNIT ID NUMBER 00060845, TANK ID NUMBER 1, DATE INSTALLED (MMDDYY) 06011980, TOTAL CAPACITY IN GALLONS: 0010000.
STATUS IS CURRENTLY REMOVED FROM GROUND. TANK COMPARTMENTS: COMPARTMENT A: GASOLINE. CAPACITY 10000 GAL
THE TANK CONSTRUCTION IS OF STEEL - SINGLE WALL.
THE OWNER OF THE FACILITY IS HAINESPORT INDUSTRIAL PARK ASSOCIATION NO TELEPHONE NUMBER WAS LISTED FOR THE FACILITY.*

*FACILITY NUMBER 0023576, TNRCC UNIT ID NUMBER 00060844, TANK ID NUMBER 2, DATE INSTALLED (MMDDYY) 06011980, TOTAL CAPACITY IN GALLONS: 0010000.
STATUS IS CURRENTLY REMOVED FROM GROUND. TANK COMPARTMENTS: COMPARTMENT A: DIESEL. CAPACITY 10000 GAL
THE TANK CONSTRUCTION IS OF STEEL - SINGLE WALL.
THE OWNER OF THE FACILITY IS HAINESPORT INDUSTRIAL PARK ASSOCIATION NO TELEPHONE NUMBER WAS LISTED FOR THE FACILITY.*

Database: TXUST
Site: MURPHY USA 7040
Dir./Distance (in Miles) S E
Map Number: 6
Address: 21170 KUYKENDAHL RD
Zip Code: 77379-3307
City: SPRING

*FACILITY NUMBER 0076384, TNRCC UNIT ID NUMBER 00202866, TANK ID NUMBER 2, DATE INSTALLED (MMDDYY) 01222004, TOTAL CAPACITY IN GALLONS: 0020000.
STATUS IS CURRENTLY IN USE. TANK COMPARTMENTS: COMPARTMENT A: GASOLINE. CAPACITY 12000 GAL , COMP. B: DIESEL. CAPACITY 8000 GAL
THE TANK CONSTRUCTION IS OF FIBERGLASS-REINFORCED PLASTIC (FRP) - DOUBLE WALL.
THE OWNER OF THE FACILITY IS MURPHY OIL USA INC, THE TELEPHONE NUMBER LISTED FOR THE OWNER IS 870-862-6411.*

*FACILITY NUMBER 0076384, TNRCC UNIT ID NUMBER 00202863, TANK ID NUMBER 1, DATE INSTALLED (MMDDYY) 01222004, TOTAL CAPACITY IN GALLONS: 0020000.
STATUS IS CURRENTLY IN USE. TANK COMPARTMENTS: COMPARTMENT A: GASOLINE. CAPACITY 20000 GAL
THE TANK CONSTRUCTION IS OF FIBERGLASS-REINFORCED PLASTIC (FRP) - DOUBLE WALL.
THE OWNER OF THE FACILITY IS MURPHY OIL USA INC, THE TELEPHONE NUMBER LISTED FOR THE OWNER IS 870-862-6411.*

F2 Update, Harris/Montgomery Co., TX

Database: TXUST
Site: DUBROOK INC
Dir./Distance (in Miles) N E
Map Number: 9
Address: 2222 SPRING STUEBNER RD
Zip Code: 77389-4815
City: SPRING

*FACILITY NUMBER 0020721, TNRCC UNIT ID NUMBER 00053220, TANK ID NUMBER 1, DATE INSTALLED (MMDDYY) 01011979, TOTAL CAPACITY IN GALLONS: 0008000.
STATUS IS CURRENTLY REMOVED FROM GROUND. TANK COMPARTMENTS: COMPARTMENT A: DIESEL. CAPACITY 8000 GAL
THE TANK CONSTRUCTION IS OF STEEL.
THE OWNER OF THE FACILITY IS ASQUIP INC, THE TELEPHONE NUMBER LISTED FOR THE OWNER IS 703-222-6969.*

*FACILITY NUMBER 0020721, TNRCC UNIT ID NUMBER 00053221, TANK ID NUMBER 2, DATE INSTALLED (MMDDYY) 01011979, TOTAL CAPACITY IN GALLONS: 0008000.
STATUS IS CURRENTLY REMOVED FROM GROUND. TANK COMPARTMENTS: COMPARTMENT A: DIESEL. CAPACITY 8000 GAL
THE TANK CONSTRUCTION IS OF STEEL.
THE OWNER OF THE FACILITY IS ASQUIP INC, THE TELEPHONE NUMBER LISTED FOR THE OWNER IS 703-222-6969.*

Database: TXUST
Site: PARCEL 359 KP OIL INC
Dir./Distance (in Miles) N E
Map Number: 10
Address: 22423 INTERSTATE 45
Zip Code: 77389-4204
City: SPRING

*FACILITY NUMBER 0038847, TNRCC UNIT ID NUMBER 00102590, TANK ID NUMBER 2, DATE INSTALLED (MMDDYY) 01011966, TOTAL CAPACITY IN GALLONS: 0004000.
STATUS IS CURRENTLY REMOVED FROM GROUND. TANK COMPARTMENTS: COMPARTMENT A: GASOLINE. CAPACITY 4000 GAL
THE TANK CONSTRUCTION IS OF STEEL - SINGLE WALL.
THE OWNER OF THE FACILITY IS TEXAS DEPARTMENT OF TRANSPORTATION, THE TELEPHONE NUMBER LISTED FOR THE OWNER IS 713-802-5551.*

*FACILITY NUMBER 0038847, TNRCC UNIT ID NUMBER 00102592, TANK ID NUMBER 4, DATE INSTALLED (MMDDYY) 01011976, TOTAL CAPACITY IN GALLONS: 0004000.
STATUS IS CURRENTLY REMOVED FROM GROUND. TANK COMPARTMENTS: COMPARTMENT A: DIESEL. CAPACITY 4000 GAL
THE TANK CONSTRUCTION IS OF STEEL - SINGLE WALL.
THE OWNER OF THE FACILITY IS TEXAS DEPARTMENT OF TRANSPORTATION, THE TELEPHONE NUMBER LISTED FOR THE OWNER IS 713-802-5551.*

*FACILITY NUMBER 0038847, TNRCC UNIT ID NUMBER 00102589, TANK ID NUMBER 3, DATE INSTALLED (MMDDYY) 01011966, TOTAL CAPACITY IN GALLONS: 0004000.
STATUS IS CURRENTLY REMOVED FROM GROUND. TANK COMPARTMENTS: COMPARTMENT A: GASOLINE. CAPACITY 4000 GAL
THE TANK CONSTRUCTION IS OF STEEL - SINGLE WALL.
THE OWNER OF THE FACILITY IS TEXAS DEPARTMENT OF TRANSPORTATION, THE TELEPHONE NUMBER LISTED FOR THE OWNER IS 713-802-5551.*

F2 Update, Harris/Montgomery Co., TX

FACILITY NUMBER 0038847, TNRCC UNIT ID NUMBER 00102591, TANK ID NUMBER 1, DATE INSTALLED (MMDDYY) 01011966, TOTAL CAPACITY IN GALLONS: 0004000.
STATUS IS CURRENTLY REMOVED FROM GROUND. TANK COMPARTMENTS: COMPARTMENT A: GASOLINE. CAPACITY 4000 GAL
THE TANK CONSTRUCTION IS OF STEEL - SINGLE WALL.
THE OWNER OF THE FACILITY IS TEXAS DEPARTMENT OF TRANSPORTATION, THE TELEPHONE NUMBER LISTED FOR THE OWNER IS 713-802-5551.

Database: TXUST
Site: NORTHGATE OUTDOOR POWER AND TRAC
Dir./Distance (in Miles) N E
Map Number: 11
Address: 22820 N I45
Zip Code: 77373
City: SPRING

FACILITY NUMBER 0047899, TNRCC UNIT ID NUMBER 00124803, TANK ID NUMBER 2, DATE INSTALLED (MMDDYY) 01011977, TOTAL CAPACITY IN GALLONS: 0004000.
STATUS IS CURRENTLY REMOVED FROM GROUND. TANK COMPARTMENTS: COMPARTMENT A: GASOLINE. CAPACITY 4000 GAL
THE TANK CONSTRUCTION IS OF STEEL.
THE OWNER OF THE FACILITY IS TCF ASSET MANAGEMENT CORP, THE TELEPHONE NUMBER LISTED FOR THE OWNER IS 7132889666.

FACILITY NUMBER 0047899, TNRCC UNIT ID NUMBER 00124800, TANK ID NUMBER 5, DATE INSTALLED (MMDDYY) 01011977, TOTAL CAPACITY IN GALLONS: 0000550.
STATUS IS CURRENTLY REMOVED FROM GROUND. TANK COMPARTMENTS: COMPARTMENT A: USED OIL. CAPACITY 550 GAL
THE TANK CONSTRUCTION IS OF CONCRETE.
THE OWNER OF THE FACILITY IS TCF ASSET MANAGEMENT CORP, THE TELEPHONE NUMBER LISTED FOR THE OWNER IS 7132889666.

FACILITY NUMBER 0047899, TNRCC UNIT ID NUMBER 00124801, TANK ID NUMBER 3, DATE INSTALLED (MMDDYY) 01011977, TOTAL CAPACITY IN GALLONS: 0004000.
STATUS IS CURRENTLY REMOVED FROM GROUND. TANK COMPARTMENTS: COMPARTMENT A: DIESEL. CAPACITY 4000 GAL
THE TANK CONSTRUCTION IS OF STEEL.
THE OWNER OF THE FACILITY IS TCF ASSET MANAGEMENT CORP, THE TELEPHONE NUMBER LISTED FOR THE OWNER IS 7132889666.

FACILITY NUMBER 0047899, TNRCC UNIT ID NUMBER 00124802, TANK ID NUMBER 4, DATE INSTALLED (MMDDYY) 01011977, TOTAL CAPACITY IN GALLONS: 0000550.
STATUS IS CURRENTLY REMOVED FROM GROUND. TANK COMPARTMENTS: COMPARTMENT A: USED OIL. CAPACITY 550 GAL
THE TANK CONSTRUCTION IS OF CONCRETE.
THE OWNER OF THE FACILITY IS TCF ASSET MANAGEMENT CORP, THE TELEPHONE NUMBER LISTED FOR THE OWNER IS 7132889666.

FACILITY NUMBER 0047899, TNRCC UNIT ID NUMBER 00124804, TANK ID NUMBER 1, DATE INSTALLED (MMDDYY) 01011979, TOTAL CAPACITY IN GALLONS: 0010000.
STATUS IS CURRENTLY REMOVED FROM GROUND. TANK COMPARTMENTS: COMPARTMENT A: GASOLINE. CAPACITY 10000 GAL
THE TANK CONSTRUCTION IS OF STEEL.
THE OWNER OF THE FACILITY IS TCF ASSET MANAGEMENT CORP, THE TELEPHONE NUMBER LISTED FOR THE OWNER IS 7132889666.

F2 Update, Harris/Montgomery Co., TX

Database: TXUST
Site: CAMPBELL READY-MIX INC
Dir./Distance (in Miles) S W
Map Number: 12
Address: 26022 FM 149
Zip Code: 77375
City: TOMBALL

*FACILITY NUMBER 0025575, TNRCC UNIT ID NUMBER 00065697, TANK ID NUMBER 1, DATE INSTALLED (MMDDYY) 01011983, TOTAL CAPACITY IN GALLONS: 0017000.
STATUS IS CURRENTLY REMOVED FROM GROUND. TANK COMPARTMENTS: COMPARTMENT A: DIESEL. CAPACITY 17000 GAL
THE TANK CONSTRUCTION IS OF STEEL.
THE OWNER OF THE FACILITY IS CAMPBELL CONCRETE & MATERIALS LP, THE TELEPHONE NUMBER LISTED FOR THE OWNER IS 281-592-5201.*

Database: TXUST
Site: TIME MART
Dir./Distance (in Miles) N E
Map Number: 13
Address: 3232 SPRING STUEBNER RD
Zip Code: 77389-4749
City: SPRING

*FACILITY NUMBER 0035111, TNRCC UNIT ID NUMBER 00092833, TANK ID NUMBER 2, DATE INSTALLED (MMDDYY) 01011978, TOTAL CAPACITY IN GALLONS: 0012000.
STATUS IS CURRENTLY IN USE. TANK COMPARTMENTS: COMPARTMENT A: GASOLINE. CAPACITY 12000 GAL
THE TANK CONSTRUCTION IS OF FIBERGLASS-REINFORCED PLASTIC (FRP) - DOUBLE WALL.
THE OWNER OF THE FACILITY IS TIME MART INVESTMENT INC, THE TELEPHONE NUMBER LISTED FOR THE OWNER IS 281-350-2093.*

*FACILITY NUMBER 0035111, TNRCC UNIT ID NUMBER 00092832, TANK ID NUMBER 3, DATE INSTALLED (MMDDYY) 01011978, TOTAL CAPACITY IN GALLONS: 0012000.
STATUS IS CURRENTLY IN USE. TANK COMPARTMENTS: COMPARTMENT A: GASOLINE. CAPACITY 12000 GAL
THE TANK CONSTRUCTION IS OF FIBERGLASS-REINFORCED PLASTIC (FRP) - DOUBLE WALL.
THE OWNER OF THE FACILITY IS TIME MART INVESTMENT INC, THE TELEPHONE NUMBER LISTED FOR THE OWNER IS 281-350-2093.*

*FACILITY NUMBER 0035111, TNRCC UNIT ID NUMBER 00092831, TANK ID NUMBER 1, DATE INSTALLED (MMDDYY) 01011978, TOTAL CAPACITY IN GALLONS: 0012000.
STATUS IS CURRENTLY IN USE. TANK COMPARTMENTS: COMPARTMENT A: GASOLINE. CAPACITY 12000 GAL
THE TANK CONSTRUCTION IS OF FIBERGLASS-REINFORCED PLASTIC (FRP) - DOUBLE WALL.
THE OWNER OF THE FACILITY IS TIME MART INVESTMENT INC, THE TELEPHONE NUMBER LISTED FOR THE OWNER IS 281-350-2093.*

Database: TXUST
Site: H & M FOOD MARKET
Dir./Distance (in Miles) N E
Map Number: 14
Address: 3599 SPRING STUEBNER RD
Zip Code: 77389-4772
City: SPRING

FACILITY NUMBER 0032342, TNRCC UNIT ID NUMBER 00197304, TANK ID NUMBER 1, DATE

F2 Update, Harris/Montgomery Co., TX

INSTALLED (MMDDYY) 09011998, TOTAL CAPACITY IN GALLONS: 0015000.
STATUS IS CURRENTLY IN USE. TANK COMPARTMENTS: COMPARTMENT A: GASOLINE.
CAPACITY 10000 GAL , COMP. B: GASOLINE. CAPACITY 5000 GAL
THE TANK CONSTRUCTION IS OF JACKETED (STEEL W/EXTERNAL NONMETALLIC JACKET) -
FACTORY-BUILT NONMETALLIC JACKET.
THE OWNER OF THE FACILITY IS MUNIZA ENTERPRISES INC DBA H & M FOOD MARKET, THE
TELEPHONE NUMBER LISTED FOR THE OWNER IS 281-353-5894.

FACILITY NUMBER 0032342, TNRCC UNIT ID NUMBER 00084909, TANK ID NUMBER 3, DATE
INSTALLED (MMDDYY) 01011971, TOTAL CAPACITY IN GALLONS: 0006000.
STATUS IS CURRENTLY REMOVED FROM GROUND. TANK COMPARTMENTS: COMPARTMENT
A: GASOLINE. CAPACITY 6000 GAL
THE TANK CONSTRUCTION IS OF STEEL.
THE OWNER OF THE FACILITY IS MUNIZA ENTERPRISES INC DBA H & M FOOD MARKET, THE
TELEPHONE NUMBER LISTED FOR THE OWNER IS 281-353-5894.

FACILITY NUMBER 0032342, TNRCC UNIT ID NUMBER 00084907, TANK ID NUMBER 2, DATE
INSTALLED (MMDDYY) 01011971, TOTAL CAPACITY IN GALLONS: 0006000.
STATUS IS CURRENTLY REMOVED FROM GROUND. TANK COMPARTMENTS: COMPARTMENT
A: GASOLINE. CAPACITY 6000 GAL
THE TANK CONSTRUCTION IS OF STEEL.
THE OWNER OF THE FACILITY IS MUNIZA ENTERPRISES INC DBA H & M FOOD MARKET, THE
TELEPHONE NUMBER LISTED FOR THE OWNER IS 281-353-5894.

FACILITY NUMBER 0032342, TNRCC UNIT ID NUMBER 00084908, TANK ID NUMBER 1, DATE
INSTALLED (MMDDYY) 01011971, TOTAL CAPACITY IN GALLONS: 0006000.
STATUS IS CURRENTLY REMOVED FROM GROUND. TANK COMPARTMENTS: COMPARTMENT
A: GASOLINE. CAPACITY 6000 GAL
THE TANK CONSTRUCTION IS OF STEEL.
THE OWNER OF THE FACILITY IS MUNIZA ENTERPRISES INC DBA H & M FOOD MARKET, THE
TELEPHONE NUMBER LISTED FOR THE OWNER IS 281-353-5894.

Database: TXUST
Site: 2920 CITGO
Dir./Distance (in Miles) S E
Map Number: 15
Address: 3843 FM 2920 RD
Zip Code: 77388-4124
City: SPRING

FACILITY NUMBER 0076383, TNRCC UNIT ID NUMBER 00202859, TANK ID NUMBER 1, DATE
INSTALLED (MMDDYY) 10312003, TOTAL CAPACITY IN GALLONS: 0040000.
STATUS IS CURRENTLY IN USE. TANK COMPARTMENTS: COMPARTMENT A: GASOLINE.
CAPACITY 40000 GAL
THE TANK CONSTRUCTION IS OF COMPOSITE (STEEL W/EXTERNAL FRP CLADDING) - SINGLE
WALL.
THE OWNER OF THE FACILITY IS SAAB PETROLEUM 2920 LTD, THE TELEPHONE NUMBER
LISTED FOR THE OWNER IS 281-793-8045.

FACILITY NUMBER 0076383, TNRCC UNIT ID NUMBER 00202860, TANK ID NUMBER 2, DATE
INSTALLED (MMDDYY) 10312003, TOTAL CAPACITY IN GALLONS: 0030000.
STATUS IS CURRENTLY IN USE. TANK COMPARTMENTS: COMPARTMENT A: GASOLINE.
CAPACITY 20000 GAL , COMP. B: DIESEL. CAPACITY 10000 GAL
THE TANK CONSTRUCTION IS OF COMPOSITE (STEEL W/EXTERNAL FRP CLADDING) - SINGLE
WALL.
THE OWNER OF THE FACILITY IS SAAB PETROLEUM 2920 LTD, THE TELEPHONE NUMBER
LISTED FOR THE OWNER IS 281-793-8045.

F2 Update, Harris/Montgomery Co., TX

Database: TXUST
Site: SUNMART 403
Dir./Distance (in Miles) S E
Map Number: 16
Address: 4031 FM 2920 RD
Zip Code: 77388-3212
City: SPRING

*FACILITY NUMBER 0040313, TNRCC UNIT ID NUMBER 00106902, TANK ID NUMBER 4, DATE INSTALLED (MMDDYY) 01011985, TOTAL CAPACITY IN GALLONS: 0006000.
STATUS IS CURRENTLY IN USE. TANK COMPARTMENTS: COMPARTMENT A: DIESEL.
CAPACITY 6000 GAL
THE TANK CONSTRUCTION IS OF STEEL - SINGLE WALL.
THE OWNER OF THE FACILITY IS PETROLEUM WHOLESALE LIMITED PARTNERSHIP, THE TELEPHONE NUMBER LISTED FOR THE OWNER IS 281-444-2266 X 1276.*

*FACILITY NUMBER 0040313, TNRCC UNIT ID NUMBER 00106903, TANK ID NUMBER 3, DATE INSTALLED (MMDDYY) 01011985, TOTAL CAPACITY IN GALLONS: 0006000.
STATUS IS CURRENTLY IN USE. TANK COMPARTMENTS: COMPARTMENT A: GASOLINE.
CAPACITY 6000 GAL
THE TANK CONSTRUCTION IS OF STEEL - SINGLE WALL.
THE OWNER OF THE FACILITY IS PETROLEUM WHOLESALE LIMITED PARTNERSHIP, THE TELEPHONE NUMBER LISTED FOR THE OWNER IS 281-444-2266 X 1276.*

*FACILITY NUMBER 0040313, TNRCC UNIT ID NUMBER 00106900, TANK ID NUMBER 2, DATE INSTALLED (MMDDYY) 01011985, TOTAL CAPACITY IN GALLONS: 0012000.
STATUS IS CURRENTLY IN USE. TANK COMPARTMENTS: COMPARTMENT A: GASOLINE.
CAPACITY 12000 GAL
THE TANK CONSTRUCTION IS OF STEEL - SINGLE WALL.
THE OWNER OF THE FACILITY IS PETROLEUM WHOLESALE LIMITED PARTNERSHIP, THE TELEPHONE NUMBER LISTED FOR THE OWNER IS 281-444-2266 X 1276.*

*FACILITY NUMBER 0040313, TNRCC UNIT ID NUMBER 00106901, TANK ID NUMBER 1, DATE INSTALLED (MMDDYY) 01011985, TOTAL CAPACITY IN GALLONS: 0012000.
STATUS IS CURRENTLY IN USE. TANK COMPARTMENTS: COMPARTMENT A: GASOLINE.
CAPACITY 12000 GAL
THE TANK CONSTRUCTION IS OF STEEL - SINGLE WALL.
THE OWNER OF THE FACILITY IS PETROLEUM WHOLESALE LIMITED PARTNERSHIP, THE TELEPHONE NUMBER LISTED FOR THE OWNER IS 281-444-2266 X 1276.*

Database: TXUST
Site: TIME SAVER GROCERY
Dir./Distance (in Miles) N E
Map Number: 17
Address: 4806 SPRING STUEBNER RD
Zip Code: 77389-4639
City: SPRING

*FACILITY NUMBER 0070692, TNRCC UNIT ID NUMBER 00186628, TANK ID NUMBER 1, DATE INSTALLED (MMDDYY) 09171996, TOTAL CAPACITY IN GALLONS: 0012000.
STATUS IS CURRENTLY IN USE. TANK COMPARTMENTS: COMPARTMENT A: GASOLINE.
CAPACITY 12000 GAL , COMP. B: DIESEL. CAPACITY 4000 GAL
THE TANK CONSTRUCTION IS OF FIBERGLASS-REINFORCED PLASTIC (FRP) - FACTORY-BUILT NONMETALLIC JACKET.
THE OWNER OF THE FACILITY IS PATEL, THE TELEPHONE NUMBER LISTED FOR THE OWNER IS 281- 288-9400.*

F2 Update, Harris/Montgomery Co., TX

FACILITY NUMBER 0070692, TNRCC UNIT ID NUMBER 00186627, TANK ID NUMBER 2, DATE INSTALLED (MMDDYY) 09171996, TOTAL CAPACITY IN GALLONS: 0012000.
STATUS IS CURRENTLY IN USE. TANK COMPARTMENTS: COMPARTMENT A: GASOLINE. CAPACITY 8000 GAL , COMP. B: DIESEL. CAPACITY 4000 GAL
THE TANK CONSTRUCTION IS OF FIBERGLASS-REINFORCED PLASTIC (FRP) - SINGLE WALL.
THE OWNER OF THE FACILITY IS PATEL, THE TELEPHONE NUMBER LISTED FOR THE OWNER IS 281- 288-9400.

Database: TXUST
Site: BRIDGESTONE RETAIL CENTER
Dir./Distance (in Miles) S E
Map Number: 19
Address: 4911 FM 2920 RD
Zip Code: 77388-3112
City: SPRING

FACILITY NUMBER 0011939, TNRCC UNIT ID NUMBER 00031286, TANK ID NUMBER 1, DATE INSTALLED (MMDDYY) 01011984, TOTAL CAPACITY IN GALLONS: 000265.
STATUS IS CURRENTLY TEMPORARILY OUT OF USE. TANK COMPARTMENTS: COMPARTMENT A: USED OIL. CAPACITY 265 GAL
THE TANK CONSTRUCTION IS OF STEEL.
THE OWNER OF THE FACILITY IS BRIDGESTONE PLAZA LP, THE TELEPHONE NUMBER LISTED FOR THE OWNER IS 713-629-0500.

Database: TXUST
Site: DIAMOND SHAMROCK 936
Dir./Distance (in Miles) S E
Map Number: 20
Address: 4919 FM 2920 RD
Zip Code: 77388-3110
City: SPRING

FACILITY NUMBER 0040210, TNRCC UNIT ID NUMBER 00106559, TANK ID NUMBER 1, DATE INSTALLED (MMDDYY) 01011985, TOTAL CAPACITY IN GALLONS: 0012000.
STATUS IS CURRENTLY IN USE. TANK COMPARTMENTS: COMPARTMENT A: GASOLINE. CAPACITY 12000 GAL
THE TANK CONSTRUCTION IS OF COMPOSITE (STEEL W/EXTERNAL FRP CLADDING) - SINGLE WALL.
THE OWNER OF THE FACILITY IS DIAMOND SHAMROCK REFINING AND MARKETING COMPANY, THE TELEPHONE NUMBER LISTED FOR THE OWNER IS 214-902-1601.

FACILITY NUMBER 0040210, TNRCC UNIT ID NUMBER 00106560, TANK ID NUMBER 3, DATE INSTALLED (MMDDYY) 01011985, TOTAL CAPACITY IN GALLONS: 0012000.
STATUS IS CURRENTLY IN USE. TANK COMPARTMENTS: COMPARTMENT A: DIESEL. CAPACITY 12000 GAL
THE TANK CONSTRUCTION IS OF COMPOSITE (STEEL W/EXTERNAL FRP CLADDING) - SINGLE WALL.
THE OWNER OF THE FACILITY IS DIAMOND SHAMROCK REFINING AND MARKETING COMPANY, THE TELEPHONE NUMBER LISTED FOR THE OWNER IS 214-902-1601.

FACILITY NUMBER 0040210, TNRCC UNIT ID NUMBER 00106561, TANK ID NUMBER 2, DATE INSTALLED (MMDDYY) 01011985, TOTAL CAPACITY IN GALLONS: 0012000.
STATUS IS CURRENTLY IN USE. TANK COMPARTMENTS: COMPARTMENT A: GASOLINE. CAPACITY 12000 GAL
THE TANK CONSTRUCTION IS OF COMPOSITE (STEEL W/EXTERNAL FRP CLADDING) - SINGLE WALL.
THE OWNER OF THE FACILITY IS DIAMOND SHAMROCK REFINING AND MARKETING COMPANY, THE TELEPHONE NUMBER LISTED FOR THE OWNER IS 214-902-1601.

F2 Update, Harris/Montgomery Co., TX

Database: TXUST
Site: TIME SAVER GROCERY
Dir./Distance (in Miles) S E
Map Number: 22
Address: 5034 FM 2920 RD
Zip Code: 77388-3116
City: SPRING

*FACILITY NUMBER 0029301, TNRCC UNIT ID NUMBER 00077398, TANK ID NUMBER 3, DATE INSTALLED (MMDDYY) 01011979, TOTAL CAPACITY IN GALLONS: 0010000.
STATUS IS CURRENTLY REMOVED FROM GROUND. TANK COMPARTMENTS: COMPARTMENT A: GASOLINE. CAPACITY 10000 GAL
THE TANK CONSTRUCTION IS OF FIBERGLASS-REINFORCED PLASTIC (FRP) - SINGLE WALL.
THE OWNER OF THE FACILITY IS PATEL, THE TELEPHONE NUMBER LISTED FOR THE OWNER IS 281-288-9400.*

*FACILITY NUMBER 0029301, TNRCC UNIT ID NUMBER 00077397, TANK ID NUMBER 4, DATE INSTALLED (MMDDYY) 01011979, TOTAL CAPACITY IN GALLONS: 0010000.
STATUS IS CURRENTLY REMOVED FROM GROUND. TANK COMPARTMENTS: COMPARTMENT A: GASOLINE. CAPACITY 10000 GAL
THE TANK CONSTRUCTION IS OF FIBERGLASS-REINFORCED PLASTIC (FRP) - SINGLE WALL.
THE OWNER OF THE FACILITY IS PATEL, THE TELEPHONE NUMBER LISTED FOR THE OWNER IS 281-288-9400.*

*FACILITY NUMBER 0029301, TNRCC UNIT ID NUMBER 00193767, TANK ID NUMBER 1, DATE INSTALLED (MMDDYY) 11031999, TOTAL CAPACITY IN GALLONS: 0012000.
STATUS IS CURRENTLY IN USE. TANK COMPARTMENTS: COMPARTMENT A: GASOLINE. CAPACITY 12000 GAL
THE TANK CONSTRUCTION IS OF FIBERGLASS-REINFORCED PLASTIC (FRP) - FACTORY-BUILT NONMETALLIC JACKET.
THE OWNER OF THE FACILITY IS PATEL, THE TELEPHONE NUMBER LISTED FOR THE OWNER IS 281-288-9400.*

*FACILITY NUMBER 0029301, TNRCC UNIT ID NUMBER 00077399, TANK ID NUMBER 2, DATE INSTALLED (MMDDYY) 01011979, TOTAL CAPACITY IN GALLONS: 0010000.
STATUS IS CURRENTLY REMOVED FROM GROUND. TANK COMPARTMENTS: COMPARTMENT A: GASOLINE. CAPACITY 10000 GAL
THE TANK CONSTRUCTION IS OF FIBERGLASS-REINFORCED PLASTIC (FRP) - SINGLE WALL.
THE OWNER OF THE FACILITY IS PATEL, THE TELEPHONE NUMBER LISTED FOR THE OWNER IS 281-288-9400.*

*FACILITY NUMBER 0029301, TNRCC UNIT ID NUMBER 00193768, TANK ID NUMBER 2, DATE INSTALLED (MMDDYY) 11031999, TOTAL CAPACITY IN GALLONS: 0012000.
STATUS IS CURRENTLY IN USE. TANK COMPARTMENTS: COMPARTMENT A: GASOLINE. CAPACITY 6000 GAL , COMP. B: DIESEL. CAPACITY 6000 GAL
THE TANK CONSTRUCTION IS OF FIBERGLASS-REINFORCED PLASTIC (FRP) - FACTORY-BUILT NONMETALLIC JACKET.
THE OWNER OF THE FACILITY IS PATEL, THE TELEPHONE NUMBER LISTED FOR THE OWNER IS 281-288-9400.*

*FACILITY NUMBER 0029301, TNRCC UNIT ID NUMBER 00077396, TANK ID NUMBER 1, DATE INSTALLED (MMDDYY) 01011979, TOTAL CAPACITY IN GALLONS: 0010000.
STATUS IS CURRENTLY REMOVED FROM GROUND. TANK COMPARTMENTS: COMPARTMENT A: DIESEL. CAPACITY 10000 GAL*

F2 Update, Harris/Montgomery Co., TX

*THE TANK CONSTRUCTION IS OF FIBERGLASS-REINFORCED PLASTIC (FRP) - SINGLE WALL.
THE OWNER OF THE FACILITY IS PATEL, THE TELEPHONE NUMBER LISTED FOR THE OWNER
IS 281-288-9400.*

Database: TXUST
Site: SPRING TEXACO
Dir./Distance (in Miles) S E
Map Number: 23
Address: 5035 FM 2920 RD
Zip Code: 77388-3114
City: SPRING

*FACILITY NUMBER 0071878, TNRCC UNIT ID NUMBER 00190224, TANK ID NUMBER 1, DATE
INSTALLED (MMDDYY) 05141998, TOTAL CAPACITY IN GALLONS: 0012000.
STATUS IS CURRENTLY IN USE. TANK COMPARTMENTS: COMPARTMENT A: GASOLINE.
CAPACITY 12000 GAL
THE TANK CONSTRUCTION IS OF COMPOSITE (STEEL W/EXTERNAL FRP CLADDING) -
DOUBLE WALL.
THE OWNER OF THE FACILITY IS MAKNOJIA KARIM, THE TELEPHONE NUMBER LISTED FOR
THE OWNER IS 281-353-1786.*

*FACILITY NUMBER 0071878, TNRCC UNIT ID NUMBER 00190225, TANK ID NUMBER 2, DATE
INSTALLED (MMDDYY) 05141998, TOTAL CAPACITY IN GALLONS: 0008000.
STATUS IS CURRENTLY IN USE. TANK COMPARTMENTS: COMPARTMENT A: GASOLINE.
CAPACITY 10000 GAL , COMP. B: DIESEL. CAPACITY 10000 GAL
THE TANK CONSTRUCTION IS OF COMPOSITE (STEEL W/EXTERNAL FRP CLADDING) -
DOUBLE WALL.
THE OWNER OF THE FACILITY IS MAKNOJIA KARIM, THE TELEPHONE NUMBER LISTED FOR
THE OWNER IS 281-353-1786.*

Database: TXUST
Site: OAK TREE TEXACO
Dir./Distance (in Miles) N E
Map Number: 24
Address: 5634 SPRING STUEBNER RD
Zip Code: 77389-4572
City: SPRING

*FACILITY NUMBER 0067042, TNRCC UNIT ID NUMBER 00175503, TANK ID NUMBER 1, DATE
INSTALLED (MMDDYY) 08011995, TOTAL CAPACITY IN GALLONS: 0020000.
STATUS IS CURRENTLY IN USE. TANK COMPARTMENTS: COMPARTMENT A: GASOLINE.
CAPACITY 12000 GAL , COMP. B: GASOLINE. CAPACITY 8000 GAL
THE TANK CONSTRUCTION IS OF STEEL - SINGLE WALL.
THE OWNER OF THE FACILITY IS OAK TREE TEXACO, THE TELEPHONE NUMBER LISTED FOR
THE OWNER IS 281-353-7170.*

*FACILITY NUMBER 0067042, TNRCC UNIT ID NUMBER 00199725, TANK ID NUMBER 2, DATE
INSTALLED (MMDDYY) 12012000, TOTAL CAPACITY IN GALLONS: 0006000.
STATUS IS CURRENTLY IN USE. TANK COMPARTMENTS: COMPARTMENT A: DIESEL.
CAPACITY 6000 GAL
THE TANK CONSTRUCTION IS OF STEEL - SINGLE WALL.
THE OWNER OF THE FACILITY IS OAK TREE TEXACO, THE TELEPHONE NUMBER LISTED FOR
THE OWNER IS 281-353-7170.*

F2 Update, Harris/Montgomery Co., TX

Database: TXUST
Site: DAVES EXPRESS
Dir./Distance (in Miles) N E
Map Number: 25
Address: 5706 ROOT RD
Zip Code: 77389-3773
City: SPRING

*FACILITY NUMBER 0032207, TNRCC UNIT ID NUMBER 00084543, TANK ID NUMBER 1, DATE INSTALLED (MMDDYY) 01011978, TOTAL CAPACITY IN GALLONS: 0009000.
STATUS IS CURRENTLY IN USE. TANK COMPARTMENTS: COMPARTMENT A: GASOLINE. CAPACITY 9000 GAL
THE TANK CONSTRUCTION IS OF STEEL - FACTORY-BUILT NONMETALLIC JACKET.
THE OWNER OF THE FACILITY IS UMETIA INC, THE TELEPHONE NUMBER LISTED FOR THE OWNER IS 281-353-0042.*

*FACILITY NUMBER 0032207, TNRCC UNIT ID NUMBER 00084542, TANK ID NUMBER 2, DATE INSTALLED (MMDDYY) 01011978, TOTAL CAPACITY IN GALLONS: 0008000.
STATUS IS CURRENTLY IN USE. TANK COMPARTMENTS: COMPARTMENT A: GASOLINE. CAPACITY 8000 GAL
THE TANK CONSTRUCTION IS OF STEEL - FACTORY-BUILT NONMETALLIC JACKET.
THE OWNER OF THE FACILITY IS UMETIA INC, THE TELEPHONE NUMBER LISTED FOR THE OWNER IS 281-353-0042.*

Database: TXUST
Site: E-Z MART 11
Dir./Distance (in Miles) S E
Map Number: 26
Address: 6007 FM 2920 RD
Zip Code: 77379-2543
City: SPRING

*FACILITY NUMBER 0072143, TNRCC UNIT ID NUMBER 00191137, TANK ID NUMBER 2, DATE INSTALLED (MMDDYY) 09011999, TOTAL CAPACITY IN GALLONS: 0012000.
STATUS IS CURRENTLY IN USE. TANK COMPARTMENTS: COMPARTMENT A: GASOLINE. CAPACITY 8000 GAL , COMP. B: DIESEL. CAPACITY 4000 GAL
THE TANK CONSTRUCTION IS OF COMPOSITE (STEEL W/EXTERNAL FRP CLADDING) - SINGLE WALL.
THE OWNER OF THE FACILITY IS E-Z INTERNATIONAL INC, THE TELEPHONE NUMBER LISTED FOR THE OWNER IS 281-351-6261.*

*FACILITY NUMBER 0072143, TNRCC UNIT ID NUMBER 00191136, TANK ID NUMBER 1, DATE INSTALLED (MMDDYY) 09011999, TOTAL CAPACITY IN GALLONS: 0012000.
STATUS IS CURRENTLY IN USE. TANK COMPARTMENTS: COMPARTMENT A: GASOLINE. CAPACITY 12000 GAL
THE TANK CONSTRUCTION IS OF COMPOSITE (STEEL W/EXTERNAL FRP CLADDING) - SINGLE WALL.
THE OWNER OF THE FACILITY IS E-Z INTERNATIONAL INC, THE TELEPHONE NUMBER LISTED FOR THE OWNER IS 281-351-6261.*

F2 Update, Harris/Montgomery Co., TX

Database: TXUST
Site: KROGER FUEL FACILITY 364
Dir./Distance (in Miles) S E
Map Number: 27
Address: 6060 FM 2920 RD
Zip Code: 77379-2542
City: SPRING

*FACILITY NUMBER 0075869, TNRCC UNIT ID NUMBER 00201691, TANK ID NUMBER 1, DATE INSTALLED (MMDDYY) 12272002, TOTAL CAPACITY IN GALLONS: 0020000.
STATUS IS CURRENTLY IN USE. TANK COMPARTMENTS: COMPARTMENT A: GASOLINE.
CAPACITY 20000 GAL
THE TANK CONSTRUCTION IS OF FIBERGLASS-REINFORCED PLASTIC (FRP) - DOUBLE WALL.
THE OWNER OF THE FACILITY IS KROGER TEXAS LP, THE TELEPHONE NUMBER LISTED FOR THE OWNER IS 713-507-6074.*

*FACILITY NUMBER 0075869, TNRCC UNIT ID NUMBER 00201692, TANK ID NUMBER 2, DATE INSTALLED (MMDDYY) 12272002, TOTAL CAPACITY IN GALLONS: 0008000.
STATUS IS CURRENTLY IN USE. TANK COMPARTMENTS: COMPARTMENT A: GASOLINE.
CAPACITY 8000 GAL
THE TANK CONSTRUCTION IS OF FIBERGLASS-REINFORCED PLASTIC (FRP) - DOUBLE WALL.
THE OWNER OF THE FACILITY IS KROGER TEXAS LP, THE TELEPHONE NUMBER LISTED FOR THE OWNER IS 713-507-6074.*

Database: TXUST
Site: STOP N GO 2309
Dir./Distance (in Miles) S W
Map Number: 29
Address: 8435 FM 2920 RD
Zip Code: 77379-2433
City: SPRING

*FACILITY NUMBER 0039794, TNRCC UNIT ID NUMBER 00105249, TANK ID NUMBER 2, DATE INSTALLED (MMDDYY) 01011980, TOTAL CAPACITY IN GALLONS: 0012000.
STATUS IS CURRENTLY IN USE. TANK COMPARTMENTS: COMPARTMENT A: GASOLINE.
CAPACITY 12000 GAL
THE TANK CONSTRUCTION IS OF STEEL - SINGLE WALL.
THE OWNER OF THE FACILITY IS MILESTONES ENTERPRISES INC, THE TELEPHONE NUMBER LISTED FOR THE OWNER IS 713-498-4677.*

*FACILITY NUMBER 0039794, TNRCC UNIT ID NUMBER 00105251, TANK ID NUMBER 3, DATE INSTALLED (MMDDYY) 01011980, TOTAL CAPACITY IN GALLONS: 0010000.
STATUS IS CURRENTLY IN USE. TANK COMPARTMENTS: COMPARTMENT A: GASOLINE.
CAPACITY 10000 GAL
THE TANK CONSTRUCTION IS OF STEEL - SINGLE WALL.
THE OWNER OF THE FACILITY IS MILESTONES ENTERPRISES INC, THE TELEPHONE NUMBER LISTED FOR THE OWNER IS 713-498-4677.*

*FACILITY NUMBER 0039794, TNRCC UNIT ID NUMBER 00105250, TANK ID NUMBER 4, DATE INSTALLED (MMDDYY) 01011980, TOTAL CAPACITY IN GALLONS: 0008000.
STATUS IS CURRENTLY IN USE. TANK COMPARTMENTS: COMPARTMENT A: DIESEL.
CAPACITY 8000 GAL
THE TANK CONSTRUCTION IS OF STEEL - SINGLE WALL.
THE OWNER OF THE FACILITY IS MILESTONES ENTERPRISES INC, THE TELEPHONE NUMBER LISTED FOR THE OWNER IS 713-498-4677.*

F2 Update, Harris/Montgomery Co., TX

FACILITY NUMBER 0039794, TNRCC UNIT ID NUMBER 00105248, TANK ID NUMBER 1, DATE INSTALLED (MMDDYY) 01011980, TOTAL CAPACITY IN GALLONS: 0012000.
STATUS IS CURRENTLY IN USE. TANK COMPARTMENTS: COMPARTMENT A: GASOLINE. CAPACITY 12000 GAL
THE TANK CONSTRUCTION IS OF STEEL - SINGLE WALL.
THE OWNER OF THE FACILITY IS MILESTONES ENTERPRISES INC, THE TELEPHONE NUMBER LISTED FOR THE OWNER IS 713-498-4677.

Database: TXUST
Site: FASTRAC 1
Dir./Distance (in Miles) S W
Map Number: 30
Address: 8520 FM 2920 RD
Zip Code: 77379-2430
City: SPRING

FACILITY NUMBER 0073063, TNRCC UNIT ID NUMBER 00193932, TANK ID NUMBER 2, DATE INSTALLED (MMDDYY) 11171999, TOTAL CAPACITY IN GALLONS: 0020000.
STATUS IS CURRENTLY IN USE. TANK COMPARTMENTS: COMPARTMENT A: GASOLINE. CAPACITY 10000 GAL , COMP. B: DIESEL. CAPACITY 10000 GAL
THE TANK CONSTRUCTION IS OF COMPOSITE (STEEL W/EXTERNAL FRP CLADDING) - SINGLE WALL.
THE OWNER OF THE FACILITY IS FASTRAC FOOD STORES INC, THE TELEPHONE NUMBER LISTED FOR THE OWNER IS 281-370-8055.

FACILITY NUMBER 0073063, TNRCC UNIT ID NUMBER 00193931, TANK ID NUMBER 1, DATE INSTALLED (MMDDYY) 11171999, TOTAL CAPACITY IN GALLONS: 0020000.
STATUS IS CURRENTLY IN USE. TANK COMPARTMENTS: COMPARTMENT A: GASOLINE. CAPACITY 20000 GAL
THE TANK CONSTRUCTION IS OF COMPOSITE (STEEL W/EXTERNAL FRP CLADDING) - SINGLE WALL.
THE OWNER OF THE FACILITY IS FASTRAC FOOD STORES INC, THE TELEPHONE NUMBER LISTED FOR THE OWNER IS 281-370-8055.

Database: TXUST
Site: NORTHWEST JET AVIATION INC
Dir./Distance (in Miles) S W
Map Number: 33
Address: 9310 MAX CONRAD DR
Zip Code: 77379-8415
City: SPRING

FACILITY NUMBER 0027972, TNRCC UNIT ID NUMBER 00073174, TANK ID NUMBER 4, DATE INSTALLED (MMDDYY) 01011984, TOTAL CAPACITY IN GALLONS: 0010000.
STATUS IS CURRENTLY REMOVED FROM GROUND. TANK COMPARTMENTS: COMPARTMENT A: GASOLINE. CAPACITY 10000 GAL
THE TANK CONSTRUCTION IS OF STEEL.
THE OWNER OF THE FACILITY IS NORTHWEST JET AVIATION INC, THE TELEPHONE NUMBER LISTED FOR THE OWNER IS 7133702849.

FACILITY NUMBER 0027972, TNRCC UNIT ID NUMBER 00073173, TANK ID NUMBER 5, DATE INSTALLED (MMDDYY) 01011984, TOTAL CAPACITY IN GALLONS: 0000500.
STATUS IS CURRENTLY REMOVED FROM GROUND. TANK COMPARTMENTS: COMPARTMENT A: GASOLINE. CAPACITY 500 GAL
THE TANK CONSTRUCTION IS OF STEEL.
THE OWNER OF THE FACILITY IS NORTHWEST JET AVIATION INC, THE TELEPHONE NUMBER LISTED FOR THE OWNER IS 7133702849.

F2 Update, Harris/Montgomery Co., TX

FACILITY NUMBER 0027972, TNRCC UNIT ID NUMBER 00073175, TANK ID NUMBER 3, DATE INSTALLED (MMDDYY) 01011984, TOTAL CAPACITY IN GALLONS: 0020000.
STATUS IS CURRENTLY REMOVED FROM GROUND. TANK COMPARTMENTS: COMPARTMENT A: NEW OIL. CAPACITY 20000 GAL
THE TANK CONSTRUCTION IS OF STEEL.
THE OWNER OF THE FACILITY IS NORTHWEST JET AVIATION INC, THE TELEPHONE NUMBER LISTED FOR THE OWNER IS 7133702849.

FACILITY NUMBER 0027972, TNRCC UNIT ID NUMBER 00073171, TANK ID NUMBER 1, DATE INSTALLED (MMDDYY) 01011984, TOTAL CAPACITY IN GALLONS: 0020000.
STATUS IS CURRENTLY REMOVED FROM GROUND. TANK COMPARTMENTS: COMPARTMENT A: UNKNOWN SUBSTANCE. CAPACITY 20000 GAL OTHER SUB. STORED: JET FUEL
THE TANK CONSTRUCTION IS OF STEEL.
THE OWNER OF THE FACILITY IS NORTHWEST JET AVIATION INC, THE TELEPHONE NUMBER LISTED FOR THE OWNER IS 7133702849.

FACILITY NUMBER 0027972, TNRCC UNIT ID NUMBER 00073172, TANK ID NUMBER 2, DATE INSTALLED (MMDDYY) 01011984, TOTAL CAPACITY IN GALLONS: 0020000.
STATUS IS CURRENTLY REMOVED FROM GROUND. TANK COMPARTMENTS: COMPARTMENT A: UNKNOWN SUBSTANCE. CAPACITY 20000 GAL OTHER SUB. STORED: JET FUEL
THE TANK CONSTRUCTION IS OF STEEL.
THE OWNER OF THE FACILITY IS NORTHWEST JET AVIATION INC, THE TELEPHONE NUMBER LISTED FOR THE OWNER IS 7133702849.

Database: TXUST
Site: IN AND OUT DS
Dir./Distance (in Miles) S W
Map Number: 34
Address: 9823 BOUDREAUX RD
Zip Code: 77375-7423
City: TOMBALL

FACILITY NUMBER 0075412, TNRCC UNIT ID NUMBER 00200598, TANK ID NUMBER 2, DATE INSTALLED (MMDDYY) 06122002, TOTAL CAPACITY IN GALLONS: 0012000.
STATUS IS CURRENTLY IN USE. TANK COMPARTMENTS: COMPARTMENT A: GASOLINE. CAPACITY 8000 GAL , COMP. B: DIESEL. CAPACITY 4000 GAL
THE TANK CONSTRUCTION IS OF COMPOSITE (STEEL W/EXTERNAL FRP CLADDING) - SINGLE WALL.
THE OWNER OF THE FACILITY IS E & S INC, THE TELEPHONE NUMBER LISTED FOR THE OWNER IS 281-320-1222.

FACILITY NUMBER 0075412, TNRCC UNIT ID NUMBER 00200597, TANK ID NUMBER 1, DATE INSTALLED (MMDDYY) 06122002, TOTAL CAPACITY IN GALLONS: 0012000.
STATUS IS CURRENTLY IN USE. TANK COMPARTMENTS: COMPARTMENT A: GASOLINE. CAPACITY 12000 GAL
THE TANK CONSTRUCTION IS OF COMPOSITE (STEEL W/EXTERNAL FRP CLADDING) - SINGLE WALL.
THE OWNER OF THE FACILITY IS E & S INC, THE TELEPHONE NUMBER LISTED FOR THE OWNER IS 281-320-1222.

F2 Update, Harris/Montgomery Co., TX

Database: TXUST
Site: NORTHWEST AERO SERVICE
Dir./Distance (in Miles) Site Location Unknown
Map Number: This site has not been mapped
Address: HOOKS AIRPORT
Zip Code: 77475
City: TOMBALL

*FACILITY NUMBER 0017451, TNRCC UNIT ID NUMBER 00044267, TANK ID NUMBER 4, DATE INSTALLED (MMDDYY) 01011969, TOTAL CAPACITY IN GALLONS: 0010000.
STATUS IS CURRENTLY PERM. FILLED IN PLACE. TANK COMPARTMENTS: COMPARTMENT A: GASOLINE. CAPACITY 10000 GAL
THE TANK CONSTRUCTION IS OF STEEL.
THE OWNER OF THE FACILITY IS MOBIL OIL CORPORATION, THE TELEPHONE NUMBER LISTED FOR THE OWNER IS 800-EARTH-31.*

Database: TXUST
Site: NORTHWEST AERO SERVICE
Dir./Distance (in Miles) Site Location Unknown
Map Number: This site has not been mapped
Address: HOOKS AIRPORT
Zip Code: 77475
City: TOMBALL

*FACILITY NUMBER 0017451, TNRCC UNIT ID NUMBER 00044269, TANK ID NUMBER 7, DATE INSTALLED (MMDDYY) 01011972, TOTAL CAPACITY IN GALLONS: 0010000.
STATUS IS CURRENTLY PERM. FILLED IN PLACE. TANK COMPARTMENTS: COMPARTMENT A: UNKNOWN SUBSTANCE. CAPACITY 10000 GAL OTHER SUB. STORED: JET FUEL
THE TANK CONSTRUCTION IS OF STEEL.
THE OWNER OF THE FACILITY IS MOBIL OIL CORPORATION, THE TELEPHONE NUMBER LISTED FOR THE OWNER IS 800-EARTH-31.*

Database: TXUST
Site: NORTHWEST AERO SERVICE
Dir./Distance (in Miles) Site Location Unknown
Map Number: This site has not been mapped
Address: HOOKS AIRPORT
Zip Code: 77475
City: TOMBALL

*FACILITY NUMBER 0017451, TNRCC UNIT ID NUMBER 00044270, TANK ID NUMBER 6, DATE INSTALLED (MMDDYY) 01011970, TOTAL CAPACITY IN GALLONS: 0010000.
STATUS IS CURRENTLY PERM. FILLED IN PLACE. TANK COMPARTMENTS: COMPARTMENT A: UNKNOWN SUBSTANCE. CAPACITY 10000 GAL OTHER SUB. STORED: JET FUEL
THE TANK CONSTRUCTION IS OF STEEL.
THE OWNER OF THE FACILITY IS MOBIL OIL CORPORATION, THE TELEPHONE NUMBER LISTED FOR THE OWNER IS 800-EARTH-31.*

Database: TXUST
Site: NORTHWEST AERO SERVICE
Dir./Distance (in Miles) Site Location Unknown
Map Number: This site has not been mapped
Address: HOOKS AIRPORT
Zip Code: 77475
City: TOMBALL

FACILITY NUMBER 0017451, TNRCC UNIT ID NUMBER 00044271, TANK ID NUMBER 5, DATE

F2 Update, Harris/Montgomery Co., TX

*INSTALLED (MMDDYY) 01011969, TOTAL CAPACITY IN GALLONS: 0010000.
STATUS IS CURRENTLY PERM. FILLED IN PLACE. TANK COMPARTMENTS: COMPARTMENT A:
GASOLINE. CAPACITY 10000 GAL
THE TANK CONSTRUCTION IS OF STEEL.
THE OWNER OF THE FACILITY IS MOBIL OIL CORPORATION, THE TELEPHONE NUMBER
LISTED FOR THE OWNER IS 800-EARTH-31.*

Database: TXUST
Site: NORTHWEST AERO SERVICE
Dir./Distance (in Miles) Site Location Unknown
Map Number: This site has not been mapped
Address: HOOKS AIRPORT
Zip Code: 77475
City: TOMBALL

*FACILITY NUMBER 0017451, TNRCC UNIT ID NUMBER 00044264, TANK ID NUMBER 3, DATE
INSTALLED (MMDDYY) 01011968, TOTAL CAPACITY IN GALLONS: 0002000.
STATUS IS CURRENTLY PERM. FILLED IN PLACE. TANK COMPARTMENTS: COMPARTMENT A:
GASOLINE. CAPACITY 2000 GAL
THE TANK CONSTRUCTION IS OF STEEL.
THE OWNER OF THE FACILITY IS MOBIL OIL CORPORATION, THE TELEPHONE NUMBER
LISTED FOR THE OWNER IS 800-EARTH-31.*

Database: TXUST
Site: NORTHWEST AERO SERVICE
Dir./Distance (in Miles) Site Location Unknown
Map Number: This site has not been mapped
Address: HOOKS AIRPORT
Zip Code: 77475
City: TOMBALL

*FACILITY NUMBER 0017451, TNRCC UNIT ID NUMBER 00044266, TANK ID NUMBER 1, DATE
INSTALLED (MMDDYY) 01011963, TOTAL CAPACITY IN GALLONS: 0003000.
STATUS IS CURRENTLY PERM. FILLED IN PLACE. TANK COMPARTMENTS: COMPARTMENT A:
GASOLINE. CAPACITY 3000 GAL
THE TANK CONSTRUCTION IS OF STEEL.
THE OWNER OF THE FACILITY IS MOBIL OIL CORPORATION, THE TELEPHONE NUMBER
LISTED FOR THE OWNER IS 800-EARTH-31.*

Database: TXUST
Site: NORTHWEST AERO SERVICE
Dir./Distance (in Miles) Site Location Unknown
Map Number: This site has not been mapped
Address: HOOKS AIRPORT
Zip Code: 77475
City: TOMBALL

*FACILITY NUMBER 0017451, TNRCC UNIT ID NUMBER 00044268, TANK ID NUMBER 8, DATE
INSTALLED (MMDDYY) 01011972, TOTAL CAPACITY IN GALLONS: 0010000.
STATUS IS CURRENTLY PERM. FILLED IN PLACE. TANK COMPARTMENTS: COMPARTMENT A:
UNKNOWN SUBSTANCE. CAPACITY 10000 GAL OTHER SUB. STORED: JET FUEL
THE TANK CONSTRUCTION IS OF STEEL.
THE OWNER OF THE FACILITY IS MOBIL OIL CORPORATION, THE TELEPHONE NUMBER
LISTED FOR THE OWNER IS 800-EARTH-31.*

F2 Update, Harris/Montgomery Co., TX

Database: TXUST
Site: NORTHWEST AERO SERVICE
Dir./Distance (in Miles) Site Location Unknown
Map Number: This site has not been mapped
Address: HOOKS AIRPORT
Zip Code: 77475
City: TOMBALL

*FACILITY NUMBER 0017451, TNRCC UNIT ID NUMBER 00044265, TANK ID NUMBER 2, DATE
INSTALLED (MMDDYY) 01011963, TOTAL CAPACITY IN GALLONS: 0003000.
STATUS IS CURRENTLY PERM. FILLED IN PLACE. TANK COMPARTMENTS: COMPARTMENT A:
GASOLINE. CAPACITY 3000 GAL
THE TANK CONSTRUCTION IS OF STEEL.
THE OWNER OF THE FACILITY IS MOBIL OIL CORPORATION, THE TELEPHONE NUMBER
LISTED FOR THE OWNER IS 800-EARTH-31.*

F2 Update, Harris/Montgomery Co., TX

TXAST

Texas Above Ground Storage Tanks

Above Ground Storage Tanks - Permitted above ground storage tanks are tracked Texas Commission on Environmental Quality (TCEQ). This list is also maintained by the TCEQ.

Source: TCEQ, (512) 239-2160

Database: TXAST
Site: PORTER READY MIX INC
Dir./Distance (in Miles) S W
Map Number: 3
Address: 11500 BOUDREAUX RD
Zip Code: 77375-7365
City: TOMBALL

*FACILITY ID NUMBER 0075569, TNRCC UNIT ID NUMBER 00200973, TANK ID NUMBER 1, TANK INSTALLED (MMDDYY) 08012000, TANK CAPACITY IN GALLONS: 0010000.
TANK IS CURRENTLY IN USE - SUBSTANCE STORED: DIESEL.
TANK MATERIAL OF CONSTRUCTION IS STEEL.
THE TANKS CONTAINMENT CONSISTS OF: CONCRETE.
THE OWNER OF THE FACILITY IS 281-354-5181, THE TEL*

Database: TXAST
Site: PLANT 12
Dir./Distance (in Miles) N E
Map Number: 8
Address: 22021 N 1 HWY 45
Zip Code:
City: SPRING

*FACILITY ID NUMBER 0052520, TNRCC UNIT ID NUMBER 00159347, TANK ID NUMBER 1, TANK INSTALLED (MMDDYY) 01011970, TANK CAPACITY IN GALLONS: 0008000.
TANK IS CURRENTLY OUT OF USE - SUBSTANCE STORED: DIESEL.
TANK MATERIAL OF CONSTRUCTION IS STEEL.
THE TANKS CONTAINMENT CONSISTS OF: CONCRETE.
THE OWNER OF THE FACILITY IS 713-926-4461, THE TEL*

Database: TXAST
Site: CAMPBELL READY-MIX INC
Dir./Distance (in Miles) S W
Map Number: 12
Address: 26022 FM 149
Zip Code: 77375
City: TOMBALL

*FACILITY ID NUMBER 0025575, TNRCC UNIT ID NUMBER 00152903, TANK ID NUMBER 1, TANK INSTALLED (MMDDYY) 01011992, TANK CAPACITY IN GALLONS: 0010000.
TANK IS CURRENTLY IN USE - SUBSTANCE STORED: DIESEL.
TANK MATERIAL OF CONSTRUCTION IS STEEL.
THE TANKS CONTAINMENT CONSISTS OF: CONCRETE.
THE OWNER OF THE FACILITY IS 281-592-5201, THE TEL*

F2 Update, Harris/Montgomery Co., TX

TXSPILL

Texas Spills List

Texas Commission on Environmental Quality (TCEQ) tracks cases where emergency response is needed for cleanup of toxic substances.

Source: TCEQ, (512) 239-3282

Database: TXSPILL
Site: BEGEMANN HEAT EXCHANGERS
Dir./Distance (in Miles) S W
Map Number: 5
Address: 19902 HUFSMITH KOHRVILLE RD
Zip Code: 77375-7835
City: TOMBALL

*DATE OF SPILL: 1/4/93 - DATE THE STATE WAS NOTIFIED OF THE SPILL: 1/5/93.
MATERIAL SPILLED: WASTE OIL. AMOUNT OF MATERIAL SPILLED: 55 GAL.
CLASS OF SPILL: OIL - MINOR. THE CLEANUP STATUS IS: COMPLETE .
THE TYPE OF MEDIA AFFECTED IS NOT SPECIFIED. THE BASIN WHERE THE SPILL OCCURED:
NONE.*

Database: TXSPILL
Site: CHEVRON USA, INCORPORATED
Dir./Distance (in Miles) S E
Map Number: 21
Address: 5034 FM 2920 & RHODES ROAD
Zip Code: 713754371
City: HOUSTON

*DATE OF SPILL: 4/12/94 - DATE THE STATE WAS NOTIFIED OF THE SPILL: 4/12/94.
MATERIAL SPILLED: DIESEL. AMOUNT OF MATERIAL SPILLED: 2 GAL.
CLASS OF SPILL: OIL - MINOR. THE CLEANUP STATUS IS: .
MEDIA AFFECTED: L (A = AIR, L = LAND, N/A = NONE, W = WATER). THE BASIN WHERE THE
SPILL OCCURED: SAN JACINTO (10).*

Database: TXSPILL
Site: HOUSTON LIGHT AND POWER
Dir./Distance (in Miles) N W
Map Number: 28
Address: 8119 BOUDREAUX, HOUSTON - POLE TRANSFORMER
Zip Code: 770334
City: HOUSTON

*DATE OF SPILL: 11/10/93 - DATE THE STATE WAS NOTIFIED OF THE SPILL: 11/17/93.
MATERIAL SPILLED: TRANSFORMER OIL. AMOUNT OF MATERIAL SPILLED: 5 GAL.
CLASS OF SPILL: OIL - MINOR. THE CLEANUP STATUS IS: .
THE TYPE OF MEDIA AFFECTED IS NOT SPECIFIED.*

F2 Update, Harris/Montgomery Co., TX

Database: TXSPILL
Site: Enterprize Trucking
Dir./Distance (in Miles) Site Location Unknown
Map Number: **This site has not been mapped**
Address: 1-45 FRONTAGE ROAD AT SPRING STUBENER RD. HOUSTON
Zip Code: 77210-4324
City: HOUSTON

*DATE OF SPILL: 9/23/97 - DATE THE STATE WAS NOTIFIED OF THE SPILL: 9/23/97.
MATERIAL SPILLED: VINYL ACETATE. AMOUNT OF MATERIAL SPILLED: 2000 GAL.
CLASS OF SPILL: HAZARDOUS MATERIAL - MAJOR. THE CLEANUP STATUS IS: COMPLETE .
MEDIA AFFECTED: L&W (A = AIR, L = LAND, N/A = NONE, W = WATER).*

TelALL Zip Index

The following zip codes, are the zip codes that TelALL used for generating the preceding report. The information is provided to help our customers make the most thorough data evaluation possible. Lat/Lon. info is provided to assist in locating sites. Lat/Lon info that is listed as "0" indicates that the site has not been geocoded. This does not indicate that the site is an orphan or was not evaluated by TelALL's research personnel.



FACZIP	DATABASE	SITENAME	ADD	CITY	LATITUDE	LONGITUDE	
77373	CERCLIS ERNS	BULL OIL CHEMICAL TRANSPORT	28528 E. HARDY STREET	SPRING			
			22126 DIANE ST	SPRING	30.035448	-95.345214	
			23323 BAYLEAF	SPRING	30.046723	-95.394691	
			INTO A STORM DRAIN 2700 BLOCK	SPRING			
				INTO A STORM DRAIN 2700 BLOCK	SPRING		
				INTO A STORM DRAIN 2700 BLOCK	SPRING		
			REDLINE MOTORSPORTS	23018 ALDINE WESTFIELD	SPRING	30.046401	-95.385467
				23018 ALDINE WESTFIELD	SPRING	30.046401	-95.385467
				23018 ALDINE WESTFIELD	SPRING	30.046401	-95.385467
		NFRAP	ASSOCIATED PROPERTY CHARLI BEST GARBAGE SERVICE HARDY ROAD DRUM SITE	NORTH OF RAYFORD RD	SPRING		
	1645 I-45			SPRING	30.05	-95.384	
	28528 E. HARDY RD.			SPRING	30.110018	-95.424549	
			LONE STAR SCREW (SITE 10)	24131 W HARDY ST.2MI. N FM1960	HOUSTON		
		RCRA TSD RCRA-G TXAST	BULL OIL & CHEMICALS TRANSP DJ PAINT & BODY	28528 HARDY ST	SPRING		
				21714 NORTH FWY	SPRING	30.089373	-95.435261
			FRED HAAS MOTORS INC	20400 I-45 N	SPRING	30.054129	-95.377647
			TOTAL SITE INC	LEXINGTON RD	SPRING	30.0744	-95.4132
		TXLF TXLUST	SPRING SAND CO.,INC. EXXON 62833	AT 2107 RILEY FUZZEL ROAD	SPRING	30.100671	-95.398625
				21334 NORTH FWY	SPRING	30.084448	-95.436091
			NORTHGATE OUTDOOR POWER	2282 N I 45	SPRING	30.276927	-95.4563474
			RUSCHE CHEVRON	21615 IH 45	HOUSTON	30.079	-95.4368
			SHELL OIL CO	21403 N IH 45 @ SPRING CYPRESS	SPRING	30.054129	-95.377647
			SPRING DRIVE INN	MAIN ST @ HARDY ST	SPRING	30.079429	-95.417726
			TEXACO SERVICE STATION	KUYKENDAHL	SPRING	30.0324	-95.4827
		TXSPILL	UNION PACIFIC RAILROAD AMERICAN TIRE	ON 23MI. OF RAILROAD FROM AMEL	SPRING		
				HWY 12, 1/2 BLOCK OF HWY 12, @ U	SPRING	30.096858	-95.506759
			BULL OIL & CHEMICAL	BULL OIL & CHEMICAL, 28528 EAST	SPRING		
			CHARTER OIL	3900 LOCKWOOD AT CRANE CHART	SPRING		
			MISSOURI-PACIFIC RAILROAD	8 MI. N OF TRINITY ON N SIDE OF C	SPRING		
				8 MI. N OF TRINITY ON N SIDE OF C	SPRING		
			TEXACO REFINING & MARKETING	SERVICE STATION AT ABOVE LOCA	SPRING		
			UNION PACIFIC	24125 ALBINE WESTFIELD RD., SPRI	SPRING	30.096858	-95.506759
				ADJACENT TO PIONEER CONCRETE	SPRING	30.096858	-95.506759
				HORNE LEAD TRACK WEST OF 610	SPRING	30.096858	-95.506759
				UP, Settegast Yard, Houston	Spring	30.096858	-95.506759
			Union Pacific R.R.	Old Sour Lake Rd. @1/2mi. of Bayou Br	Spring		
				Old Sour Lake Rd. @1/2mi. of Bayou Br	Spring		
			UNION PACIFIC RAIL ROAD	IN DITCH AT ANGLETON ON UNION	SPRING		
			Union Pacific Railroad	1 MILE WEST OF BRAZORIA ALONG	SPRING	30.096858	-95.506759
				2 MI. W OF SMITHVILLE OFF FM 535	SPRING	30.096858	-95.506759
				6 mi. west of hearne on N. Hwy. 79 nex	spring	30.096858	-95.506759
				7100 KIRKPATRICK, HOUSTON; N. E	SPRING	30.096858	-95.506759
				7100 KIRKPATRICK, HOUSTON; N. E	SPRING	30.096858	-95.506759
				Ave G & US Hwy 77, Milepost 141.1, R	Spring		
				Ave G & US Hwy 77, Milepost 141.1, R	Spring		
				BAYTOWN SUBDIVISION @ CODY Y	HOUSTON	30.096858	-95.506759
				Between Harwood and Warlder	Spring		
			Between Harwood and Warlder	Spring			
			MILE 13, DOT 8, FT WORTH SUBDIVI	SPRING	30.096858	-95.506759	
			MISSOURI PACIFIC RAILROAD YARD	SPRING	30.096858	-95.506759	
			NORIAS, TEXAS	SPRING	30.096858	-95.506759	
			Northwest of Round Rock, TX, south of	Spring	30.096858	-95.506759	
			ON 23MI. OF RAILROAD FROM AMEL	Spring	30.096858	-95.506759	
			RR at Hwy 361 between Ingleside and	Spring			
			RR at Hwy 361 between Ingleside and	Spring			
			RR at Hwy 361 between Ingleside and	Spring			
			SATAGASH DIESEL SHOP, HOUSTO	HOUSTON	30.096858	-95.506759	
			SETTEGAST RAILROAD SHIPPING Y	SPRING	30.096858	-95.506759	
			SETTEGAST YARD ON KIRKPATRIC	SPRING	30.096858	-95.506759	
			SOUTH END OF TAYLOR YARD, TAY	SPRING	30.096858	-95.506759	
			SUNNYVALE, EAST OF MESQUITE	SPRING	30.096858	-95.506759	
			UNION	SPRING	30.096858	-95.506759	
			UNION PACIFIC RAILYARD HOUSTO	SPRING	30.096858	-95.506759	
			UNION PACIFIC RR. - ANGLETON RA	SPRING	30.096858	-95.506759	
			UNION PACIFIC, SETTEGAST YARD	SPRING	30.096858	-95.506759	
			UPRR BAY CITY YARD	SPRING	30.096858	-95.506759	
			UPRR YARD IN HARLINGEN	SPRING	30.096858	-95.506759	
			UPRR, Bay City Yard	Spring	30.096858	-95.506759	
		UNION PACIFIC RAILROAD CO.	3 miles N. of Refugio on UPRR Right of	Spring	30.096858	-95.506759	



FACZIP	DATABASE	SITENAME	ADD	CITY	LATITUDE	LONGITUDE	
77373	TXSPILL	UNION PACIFIC RAILROAD CO.	3 miles N. of Refugio on UPRR Right of	Spring	30.096858	-95.506759	
			ANGLETON, TX, UPRR YARD LOCAT	SPRING	30.096858	-95.506759	
			Dernal Yard, mile post 4 on Victoria Bra	Spring	30.096858	-95.506759	
			6800 KIRKPATRICK BLVD, SETTEGA	SPRING			
			ANGLETON RAIL YARD	SPRING			
			UNION PACIFIC RR-ANGLETON RAIL	SPRING			
			PALESTINE RAILROAD YARD, PALE	SPRING			
			UP RAILROAD MILEPOST 128 CAT S	SPRING			
			STUEBNER AIRLINE	SPRING	30.0071	-95.5125	
			32331 ALDINE WESTFIELD RD	SPRING	30.084921	-95.417187	
	TXUST	7 11 FOOD STORES STUEBNER A BROOKSHIRE BROTHERS 58	32331 ALDINE WESTFIELD RD	SPRING	30.084921	-95.417187	
			CHEVRON FAC 155261	HOUSTON	30.020053	-95.522751	
			16702 STUEBNER AIRLINE	HOUSTON	30.020053	-95.522751	
			16702 STUEBNER AIRLINE	HOUSTON	30.020053	-95.522751	
			16702 STUEBNER AIRLINE	HOUSTON	30.020053	-95.522751	
			FM 2920 EXXON 62833	21334 NORTH FWY	SPRING	30.084448	-95.436091
				21334 NORTH FWY	SPRING	30.084448	-95.436091
				21334 NORTH FWY	SPRING	30.084448	-95.436091
				21334 NORTH FWY	SPRING	30.084448	-95.436091
				21334 NORTH FWY	SPRING	30.084448	-95.436091
	GOODYEAR AIRSHIP OPERATION	20201 N FREEWAY HWY 75	SPRING	30.054129	-95.377647		
		20201 N FREEWAY HWY 75	SPRING	30.054129	-95.377647		
		20201 N FREEWAY HWY 75	SPRING	30.054129	-95.377647		
	NORTHGATE OUTDOOR POWER	22820 N I45	SPRING	30.276927	-95.4563474		
		22820 N I45	SPRING	30.276927	-95.4563474		
		22820 N I45	SPRING	30.276927	-95.4563474		
		22820 N I45	SPRING	30.276927	-95.4563474		
		22820 N I45	SPRING	30.276927	-95.4563474		
	SHELL	25103 NORTH FREEWAY	SPRING	30.11041	-95.436485		
		25103 NORTH FREEWAY	SPRING	30.11041	-95.436485		
		25103 NORTH FREEWAY	SPRING	30.11041	-95.436485		
		25103 NORTH FREEWAY	SPRING	30.11041	-95.436485		
		25120 NORTH FWY	SPRING	30.11041	-95.436485		
		25120 NORTH FWY	SPRING	30.11041	-95.436485		
		25120 NORTH FWY	SPRING	30.11041	-95.436485		
		25120 NORTH FWY	SPRING	30.11041	-95.436485		
	SHELL OIL CO	21403 I 45 SPRING CYPRES	SPRING	30.054129	-95.377647		
		21403 I 45 SPRING CYPRES	SPRING	30.054129	-95.377647		
		21403 I 45 SPRING CYPRES	SPRING	30.054129	-95.377647		
	SPRING SOUTH CO	1522 SPRING CYPRESS	HOUSTON	30.074464	-95.437013		
		U S POSTAL SERVICE	SPRING	30.07713	-95.433165		
	77373-251	TXLUST TXUST	MAINTENANCE DEPT SPRING ISD	Spring	30.079287	-95.42795	
			950 Wunsche Loop	Spring	30.079287	-95.42795	
77373-252	MASTER FOOD STORE	617 Spring Cypress Rd	Spring	30.078989	-95.423275		
		617 Spring Cypress Rd	Spring	30.078989	-95.423275		
77373-259	SALYERS ELEMENTARY SPRING I	922 Wunsche Loop	Spring	30.078832	-95.427237		
77373-260	SPRING A C & HTG	26308 Aldine Westfield Rd	Spring	30.079353	-95.414882		
77373-261	STAR PLUMBING CO INC	299 Riley Fuzzell Rd	Spring	30.085823	-95.415999		
		299 Riley Fuzzell Rd	Spring	30.085823	-95.415999		
		299 Riley Fuzzell Rd	Spring	30.085823	-95.415999		
77373-300	WAL-MART SUPERCENTER 849 SHELL	155 Louetta Xing	Spring	30.0611	-95.38362		
		110 Louetta Xing	Spring	30.0611	-95.38362		
		110 Louetta Xing	Spring	30.0611	-95.38362		
		110 Louetta Xing	Spring	30.0611	-95.38362		
77373-303	TXLUST TXUST	PARK 45 SHOPPING CENTER	Spring	30.0766	-95.4269		
		26420 Lexington Rd	Spring	30.0766	-95.4269		
		26420 Lexington Rd	Spring	30.0766	-95.4269		
		26420 Lexington Rd	Spring	30.0766	-95.4269		
77373-552	WCID 99 WATER PLANT	19423 Lockridge Dr	Spring	30.049713	-95.424253		
77373-571	TXAST	SPRING ISD TRANSPORATION DE	Spring	30.056124	-95.411443		
		24037 W Hardy Rd	Spring	30.056124	-95.411443		
		24037 W Hardy Rd	Spring	30.056124	-95.411443		
		24037 W Hardy Rd	Spring	30.056124	-95.411443		
		24037 W Hardy Rd	Spring	30.056124	-95.411443		
		24037 W Hardy Rd	Spring	30.056124	-95.411443		
	TXLUST TXUST	SPRING ISD TRANSPORTATION C	Spring	30.056124	-95.411443		
		SPRING ISD TRANSPORATION DE	Spring	30.056124	-95.411443		
		24037 W Hardy Rd	Spring	30.056124	-95.411443		
		24037 W Hardy Rd	Spring	30.056124	-95.411443		
		24037 W Hardy Rd	Spring	30.056124	-95.411443		
		24037 W Hardy Rd	Spring	30.056124	-95.411443		
77373-576	RCRA-G TXUST TXVCP	LSS-LONE STAR-HOUSTON INC	Spring	30.057065	-95.41168		
		LSS-LONE STAR-HOUSTON	Spring	30.057065	-95.41168		
		LSS-Lone Star - Houston, Inc.	Spring	30.057065	-95.41168		
77373-590	TXUST	DIAMOND SHAMROCK STOP N G	Spring	30.071994	-95.409464		
		25444 Aldine Westfield Rd	Spring	30.071994	-95.409464		
		25444 Aldine Westfield Rd	Spring	30.071994	-95.409464		
77373-590	NOELLE TEXACO	25540 Aldine Westfield Rd	Spring	30.072843	-95.410097		
		25540 Aldine Westfield Rd	Spring	30.072843	-95.410097		
		25540 Aldine Westfield Rd	Spring	30.072843	-95.410097		
		25540 Aldine Westfield Rd	Spring	30.072843	-95.410097		
77373-593	TXLUST TXUST	HANDI PLUS 47	Spring	30.061041	-95.4014		
		24930 Aldine Westfield Rd	Spring	30.061041	-95.4014		

FACZIP	DATABASE	SITENAME	ADD	CITY	LATITUDE	LONGITUDE
77373-593	TXUST	HANDI PLUS 47	24930 Aldine Westfield Rd	Spring	30.061041	-95.4014
77373-594	TXLUST	SPARKLE FOODS STORES	25222 Aldine Westfield Rd	Spring	30.0672	-95.4059
77373-595	TXUST	DIAMOND SHAMROCK 1405	25500 Aldine Westfield Rd	Spring	30.072489	-95.409833
			25500 Aldine Westfield Rd	Spring	30.072489	-95.409833
77373-610	TXAST	HAYS UTILITY SERVICES	2200 Sciaaca Rd	Spring	30.065336	-95.402756
	TXLUST	HAYS UTILITY SERVICE	2200 Sciaaca Rd	Spring	30.065336	-95.402756
	TXUST	HAYS UTILITY SERVICES	2200 Sciaaca Rd	Spring	30.065336	-95.402756
			2200 Sciaaca Rd	Spring	30.065336	-95.402756
77373-634		CYPRESSWOOD SHELL	26835 Cypresswood Dr	Spring	30.062373	-95.393205
			26835 Cypresswood Dr	Spring	30.062373	-95.393205
77373-635	TXLUST	STOP N GO 1617	23720 Aldine Westfield Rd	Spring	30.055384	-95.392102
	TXUST	MJ FOOD	23720 Aldine Westfield Rd	Spring	30.055384	-95.392102
			23720 Aldine Westfield Rd	Spring	30.055384	-95.392102
77373-656	TXLUST	BEVERLY ONEAL	23018 Aldine Westfield Rd	Spring	30.046401	-95.385467
	TXUST		23018 Aldine Westfield Rd	Spring	30.046401	-95.385467
			23018 Aldine Westfield Rd	Spring	30.046401	-95.385467
			23018 Aldine Westfield Rd	Spring	30.046401	-95.385467
77373-656		HEB 308	22604 Aldine Westfield Rd	Spring	30.042473	-95.383045
77373-715	TXSPILL	Home Owner	22126 Diane Dr	Spring	30.035448	-95.345214
77373-716	TXUST	STOP N GO 2652	5626 Treaschwig Rd	Spring	30.044365	-95.347431
			5626 Treaschwig Rd	Spring	30.044365	-95.347431
			5626 Treaschwig Rd	Spring	30.044365	-95.347431
			5626 Treaschwig Rd	Spring	30.044365	-95.347431
77373-751	TXAST	TEXRAM CONSTRUCTION CO INC	4404 Treaschwig Rd	Spring	30.035046	-95.364544
77373-752	TXLUST	BIRNAM FOOD STORE	4501 Treaschwig Rd	Spring	30.036434	-95.362245
	TXUST		4501 Treaschwig Rd	Spring	30.036434	-95.362245
			4501 Treaschwig Rd	Spring	30.036434	-95.362245
			4501 Treaschwig Rd	Spring	30.036434	-95.362245
			4501 Treaschwig Rd	Spring	30.036434	-95.362245
77373-753		STOP N GO MARKETS 840	5014 Treaschwig Rd	Spring	30.040549	-95.354324
			5014 Treaschwig Rd	Spring	30.040549	-95.354324
77373-773		STOP N GO 2553	23307 Aldine Westfield Rd	Spring	30.050596	-95.388131
			23307 Aldine Westfield Rd	Spring	30.050596	-95.388131
			23307 Aldine Westfield Rd	Spring	30.050596	-95.388131
77373-773		SPRING TIRE & AUTO	23221 Aldine Westfield Rd Ste A	Spring	30.05019	-95.387886
77373-773	TXLUST	CHARLIES 2 FOOD STORE	23115 Aldine Westfield Rd	Spring	30.047626	-95.386373
	TXUST	CHARLIES FOOD MART 2	23115 Aldine Westfield Rd	Spring	30.047626	-95.386373
			23115 Aldine Westfield Rd	Spring	30.047626	-95.386373
			23115 Aldine Westfield Rd	Spring	30.047626	-95.386373
77373-775	TXLUST	GOODYEAR AUTO SERVICE CEN	23221 Aldine Westfield Rd	Spring	30.05019	-95.387886
77373-820	TXAST	PARKER BROS & CO INC	1115 Spring Stuebner Rd	Spring	30.083699	-95.432328
		PLANT 12	1115 Spring Stuebner Rd	Spring	30.083699	-95.432328
			1115 Spring Stuebner Rd	Spring	30.083699	-95.432328
			1115 Spring Stuebner Rd	Spring	30.083699	-95.432328
77373-833	TXUST	SPRING DRIVE IN GROCERY	107 Main St	Spring	30.079312	-95.417758
			107 Main St	Spring	30.079312	-95.417758
		SPRING DRIVE INN	107 Main St	Spring	30.079312	-95.417758
			107 Main St	Spring	30.079312	-95.417758
77373-836	TXLUST	SPRING GROUP	26507 Prairie St	Spring	30.077285	-95.420606
	TXUST		26507 Prairie St	Spring	30.077285	-95.420606
			26507 Prairie St	Spring	30.077285	-95.420606
			26507 Prairie St	Spring	30.077285	-95.420606
77373-870	TXAST	CYPRESSWOOD GOLF COURSE	21602 Cypresswood Dr	Spring	30.037108	-95.335073
	TXUST		21602 Cypresswood Dr	Spring	30.037108	-95.335073
			21602 Cypresswood Dr	Spring	30.037108	-95.335073
77373-880	RCRA-G	DIAMOND CLEANERS	22559 Aldine Westfield Rd Ste C	Spring	30.041733	-95.382656
77373-880	TXLUST	TEXACO	22560 Aldine Westfield Rd	Spring	30.041821	-95.382596
	TXUST	TEXACO SERVICE STATION	22560 Aldine Westfield Rd	Spring	30.041821	-95.382596
			22560 Aldine Westfield Rd	Spring	30.041821	-95.382596
			22560 Aldine Westfield Rd	Spring	30.041821	-95.382596
77373-901		UNION PACIFIC RAILROAD	24125 Aldine Westfield Rd	Spring	30.057254	-95.395964
77373-999	ERNS	AMERICA'S SERVICE STATION	General Delivery	Spring	30.05	-95.384
			General Delivery	Spring	30.05	-95.384
	TXSPILL	GULF COAST BARGE SERVICE	General Delivery	Spring	30.05	-95.384
		MISSOURI PACIFIC RAILROAD	General Delivery	Spring	30.05	-95.384
		MOBIL OIL COMPANY	General Delivery	Spring	30.05	-95.384
	TXUST	SPRING CREEK FORD INC	General Delivery	Spring	30.05	-95.384
77375	ERNS		19210 NASWORTHY ST POB 402	TOMBALL	30.0939	-95.6242
			28120 TOMBALL PARKWAY	TOMBALL	30.0799	-95.6297
			IN AN EMPTY LOT NEXT DOOR TO T	TOMBALL	30.0768	-95.63721
			IN AN EMPTY LOT NEXT DOOR TO T	TOMBALL	30.0768	-95.63721
			IN AN EMPTY LOT NEXT DOOR TO T	TOMBALL	30.0768	-95.63721
		EXXON COMPANY USA	WELL NO. 5, 2 MILES FROM TOMBAL	TOMBALL		
		MJG INC.	15215 FM 2920	TOMBALL	30.086751	-95.653249

FACZIP	DATABASE	SITENAME	ADD	CITY	LATITUDE	LONGITUDE		
77375	NFRAP	BULL OIL & CHEMICAL TRANSP	SYCAMORE AT EAST MAIN	TOMBALL				
		THOMAS WHITFIELD HAULING SE	10511 CARTER RD	TOMBALL				
	RCRA-G	SUN OIL CO METZLER E A	1M E	TOMBALL				
		TOMBALL FORD	28310 FM 149	TOMBALL	30.085489	-95.631539		
	TXAST		CAMPBELL READY-MIX INC	26022 FM 149	TOMBALL	30.05498	-95.616408	
			CONTRACT CONSTRUCTION	KUHKEYNDAL RD	TOMBALL	30.094687	-95.6342699	
			TOMBALL FIELD OFFICE	27201 SH 249	TOMBALL	30.094687	-95.6342699	
			TXI	24403 HUFFSMITH	TOMBALL	30.137007	-95.5969378	
			24403 HUFFSMITH	TOMBALL	30.137007	-95.5969378		
	TXLF	TOMBALL, CITY OF	1.6M NE OF FM2920&FM149 INTSCN,	TOMBALL				
			N OF HUFFSMITH RD, E OF RUDOLP	TOMBALL				
	TXLUST		B & H GROCERY	30118 HIGHWAY 149	TOMBALL	30.094687	-95.6342699	
			CAMPBELL READY MIX	26022 FM 249	TOMBALL	30.094687	-95.6342699	
			CHEVRON FAC 159229	22607 HWY 149 & SPRING CYPRESS	TOMBALL	30.094687	-95.6342699	
			COWBOY TRAILERS	30210 FM 249	TOMBALL	30.094687	-95.6342699	
			DIAMOND SHAMROCK	HWY 290 @ CYPRESS	HOUSTON	29.859512	-95.52457	
			FORMER ALBERTSON 2776 FORM	28631 HWY 249	TOMBALL	30.094687	-95.6342699	
			FORMER EXXON	28631 HWY 249 TOMBALL PKWY & F	TOMBALL	30.094687	-95.6342699	
			HARRIS COUNTY FLOOD CONT DI	23828 S H 249	TOMBALL	30.094687	-95.6342699	
			PARKWAY CHEVROLET	27909 HWY 149	TOMBALL	30.079596	-95.6296	
			STOP N GO 2603	28531 HWY 249	TOMBALL	30.094687	-95.6342699	
			STOP N GO STORE 3692	28531 TOMBALL @ FM 2920	TOMBALL	30.079	-95.7489	
		TXSPILL		B.J. SERVICES	CHEVERON STOUT WELL NO. 4, 1.5	TOMBALL		
				BJ Services / Unichem	I20 E. of Terrell (Rip Griffin Truck Stop)	Tomball		
					I20 E. of Terrell (Rip Griffin Truck Stop)	Tomball		
			BJ SERVICES CO.	JUNCTION OF 884 AND FM 1961 AT	TOMBALL			
			EXXON	WILLOW CREEK, 27201 STATE HWY	TOMBALL			
			FRANK P. FONTANA	SHAMROCK STATION AT HWY 290 &	TOMBALL			
			SOUTHERN FUEL INC	TWO MILES SOUTH INTER 17S AND	TOMBALL			
			Southern Fuels	HWY 271 N, in front of Brookshire's Ow	Tomball			
				HWY 271 N, in front of Brookshire's Ow	Tomball			
	TXUST		7H STOP N SAVE 384	30210 SH 249	TOMBALL	30.094687	-95.6342699	
				30210 SH 249	TOMBALL	30.094687	-95.6342699	
				30210 SH 249	TOMBALL	30.094687	-95.6342699	
			B&H GROCERY	30118 HWY 149	TOMBALL	30.094687	-95.6342699	
				30118 HWY 149	TOMBALL	30.094687	-95.6342699	
				30118 HWY 149	TOMBALL	30.094687	-95.6342699	
			CAMPBELL READY-MIX INC	26022 FM 149	TOMBALL	30.05498	-95.616408	
			CHEVRON FAC 159229	22607 HWY 149 SPR	TOMBALL	30.094687	-95.6342699	
				22607 HWY 149 SPR	TOMBALL	30.094687	-95.6342699	
				22607 HWY 149 SPR	TOMBALL	30.094687	-95.6342699	
				22607 HWY 149 SPR	TOMBALL	30.094687	-95.6342699	
			CITY OF TOMBALL	501 N Elm St	Tomball	30.0768	-95.63721	
			501 N Elm St	Tomball	30.0768	-95.63721		
		DIAMOND SHAMROCK 1424	25525 KUYKENDAHL	TOMBALL	30.1304	-95.5537		
			25525 KUYKENDAHL	TOMBALL	30.1304	-95.5537		
		HANDI PLUS 11	11515 FM 249	TOMBALL	30.094687	-95.6342699		
			11515 FM 249	TOMBALL	30.094687	-95.6342699		
			11515 FM 249	TOMBALL	30.094687	-95.6342699		
		HEB 574	28520 PARKWAY	TOMBALL	31.1333	-97.3443		
			28520 PARKWAY	TOMBALL	31.1333	-97.3443		
		LONDONERRY TEXACO	24900 KUYKENDAHL RD	TOMBALL	30.119833	-95.554373		
			24900 KUYKENDAHL RD	TOMBALL	30.119833	-95.554373		
			24900 KUYKENDAHL RD	TOMBALL	30.119833	-95.554373		
		NONE	1726 KUYKENDAHL HUFFSMITH	TOMBALL	30.103987	-95.54909		
			1726 KUYKENDAHL HUFFSMITH	TOMBALL	30.103987	-95.54909		
			1726 KUYKENDAHL HUFFSMITH	TOMBALL	30.103987	-95.54909		
		PECOS BEND SHOPPING	28048 FM 249	TOMBALL	30.094687	-95.6342699		
			28048 FM 249	TOMBALL	30.094687	-95.6342699		
			28048 FM 249	TOMBALL	30.094687	-95.6342699		
		PERLITE PLANT	305 SYCAMORE	TOMBALL	31.055714	-97.339092		
		RAYMOND MYNAR JR	27645 FM 149	TOMBALL	30.076165	-95.627874		
			27645 FM 149	TOMBALL	30.076165	-95.627874		
			27645 FM 149	TOMBALL	30.076165	-95.627874		
		ROBERTS CEMTARY RD COMP S	ROBERTS CEMETARY RD	TOMBALL	30.048353	-95.7153255		
		STOP N GO 2317	28727 HWY 75 N	TOMBALL	30.094687	-95.6342699		
			28727 HWY 75 N	TOMBALL	30.094687	-95.6342699		
			28727 HWY 75 N	TOMBALL	30.094687	-95.6342699		
			28727 HWY 75 N	TOMBALL	30.094687	-95.6342699		
		THREE LAKES MUD 1	10727 AMISTAD	TOMBALL	30.0498	-95.6029		
		TOMBALL FIELD OFFICE	27201 SH 249	TOMBALL	30.094687	-95.6342699		
		TXI	24403 HUFFSMITH	TOMBALL	30.137007	-95.5969378		
773751656		TXSPILL	EXXON COMPANY USA	WILLOW CREK APPROX. 1/2 MILE N	TOMBALL			
77375-250		RCRA-G	LARRYS CUSTOM AUTOMOTIVE	25248 Fm 2978 Rd	Tomball	30.053503	-95.590256	
77375-313		TXUST	SPEEDY TOMBALL MART	24916 Fm 2978 Rd	Tomball	30.052505	-95.590349	
	24916 Fm 2978 Rd			Tomball	30.052505	-95.590349		
	24916 Fm 2978 Rd			Tomball	30.052505	-95.590349		
	24916 Fm 2978 Rd			Tomball	30.052505	-95.590349		
77375-314		GAS N STUFF	24606 Fm 2978 Rd	Tomball	30.05092	-95.590497		

FACZIP	DATABASE	SITENAME	ADD	CITY	LATITUDE	LONGITUDE
77375-314	TXUST	GAS N STUFF	24606 Fm 2978 Rd	Tomball	30.05092	-95.590497
77375-320		KUYKENDAHL CITGO	24419 Kuykendahl Rd	Tomball	30.116223	-95.554611
			24419 Kuykendahl Rd	Tomball	30.116223	-95.554611
77375-322		QUICK CORNER STORE	24814 Kuykendahl Rd	Tomball	30.1178	-95.5544
			24814 Kuykendahl Rd	Tomball	30.1178	-95.5544
			24814 Kuykendahl Rd	Tomball	30.1178	-95.5544
77375-351		MARTYS MINI MART	18402 Tomball Waller Rd	Tomball	30.0909	-95.7132
			18402 Tomball Waller Rd	Tomball	30.0909	-95.7132
			18402 Tomball Waller Rd	Tomball	30.0909	-95.7132
77375-389		SPRING CREEK TRADING POST	14814 Brown Rd	Tomball	30.101755	-95.648411
			14814 Brown Rd	Tomball	30.101755	-95.648411
			14814 Brown Rd	Tomball	30.101755	-95.648411
77375-389		SPRING CREEK PARK	15012 Brown Rd	Tomball	30.101527	-95.65151
			15012 Brown Rd	Tomball	30.101527	-95.65151
77375-411		STOP N GO 2233	29926 State Highway 249	Tomball	30.10463	-95.639351
			29926 State Highway 249	Tomball	30.10463	-95.639351
			29926 State Highway 249	Tomball	30.10463	-95.639351
77375-414		TOMBALL SERVICE CENTER	1720 W Hufsmith Rd	Tomball	30.097618	-95.633617
			1720 W Hufsmith Rd	Tomball	30.097618	-95.633617
			1720 W Hufsmith Rd	Tomball	30.097618	-95.633617
77375-420		SHELL	28602 State Highway 249	Tomball	30.089444	-95.632503
			28602 State Highway 249	Tomball	30.089444	-95.632503
			28602 State Highway 249	Tomball	30.089444	-95.632503
77375-430		TOMBALL ISD TRANSPORTATION	1055 Baker Dr	Tomball	30.107542	-95.627178
			1055 Baker Dr	Tomball	30.107542	-95.627178
			1055 Baker Dr	Tomball	30.107542	-95.627178
77375-450		SUNMART 195	110 Ella St	Tomball	30.090498	-95.62754
77375-454		STOP N GO 2603	28531 State Highway 249	Tomball	30.088778	-95.632455
			28531 State Highway 249	Tomball	30.088778	-95.632455
			28531 State Highway 249	Tomball	30.088778	-95.632455
77375-456	TXLUST TXUST	TOMBALL ISD	200 S Vernon St	Tomball	30.092281	-95.622847
			200 S Vernon St	Tomball	30.092281	-95.622847
			200 S Vernon St	Tomball	30.092281	-95.622847
77375-462		CITY OF TOMBALL	501 James St	Tomball	30.09169	-95.615543
			501 James St	Tomball	30.09169	-95.615543
			501 James St	Tomball	30.09169	-95.615543
77375-470		TOMBALL CO	212 Commerce St	Tomball	30.098289	-95.615494
77375-487	TXLUST TXUST	TOMBALL BULK PLANT MOBIL	489 N Live Oak St	Tomball	30.102645	-95.612813
		TOMBALL BULK PLANT	489 N Live Oak St	Tomball	30.102645	-95.612813
77375-493		S & J FOOD MART	23227 Snook Ln	Tomball	30.100271	-95.602582
			23227 Snook Ln	Tomball	30.100271	-95.602582
			23227 Snook Ln	Tomball	30.100271	-95.602582
77375-502	RCRA-G	TXI OPERATIONS LP	24403 Fm 2978 Rd	Tomball	30.05011	-95.590668
77375-502	TXAST	STAR CONCRETE	24223 Fm 2978 Rd	Tomball	30.049385	-95.590736
77375-534	TXUST	DIAMOND SHAMROCK 1423	23110 Kuykendahl Rd	Tomball	30.098903	-95.539958
			23110 Kuykendahl Rd	Tomball	30.098903	-95.539958
77375-549		SPINZERS FOOD & VIDEO	23211 Kuykendahl Rd	Tomball	30.099843	-95.541287
			23211 Kuykendahl Rd	Tomball	30.099843	-95.541287
			23211 Kuykendahl Rd	Tomball	30.099843	-95.541287
			23211 Kuykendahl Rd	Tomball	30.099843	-95.541287
77375-550		SHELL	14002 Fm 2920 Rd	Tomball	30.089385	-95.633969
			14002 Fm 2920 Rd	Tomball	30.089385	-95.633969
			14002 Fm 2920 Rd	Tomball	30.089385	-95.633969
77375-551	TXLUST TXUST	TOMBALL TEXACO	1301 W Main St	Tomball	30.0906	-95.6291
		TOMBALL BULK PLANT	1301 W Main St	Tomball	30.0906	-95.6291
			1301 W Main St	Tomball	30.0906	-95.6291
			1301 W Main St	Tomball	30.0906	-95.6291
			1301 W Main St	Tomball	30.0906	-95.6291
			1301 W Main St	Tomball	30.0906	-95.6291
77375-552		MOFFITT OIL CO	1205 W Main St	Tomball	30.091	-95.6285
			1205 W Main St	Tomball	30.091	-95.6285
77375-553	TXLUST TXUST	LARSENS AUTO REPAIR	425 W Main St	Tomball	30.09637	-95.617195
			425 W Main St	Tomball	30.09637	-95.617195
			425 W Main St	Tomball	30.09637	-95.617195
			425 W Main St	Tomball	30.09637	-95.617195
			425 W Main St	Tomball	30.09637	-95.617195
77375-553	TXLUST TXUST	STEVES EXXON	608 W Main St	Tomball	30.095572	-95.619518
		WILLIS PROPERTY	608 W Main St	Tomball	30.095572	-95.619518
			608 W Main St	Tomball	30.095572	-95.619518
			608 W Main St	Tomball	30.095572	-95.619518
			608 W Main St	Tomball	30.095572	-95.619518
77375-554	RCRA-G TXUST	PILGRIM CLEANERS INC	706 W Main St	Tomball	30.094877	-95.620724
		SMITTYS DRIVE IN	710 W Main St	Tomball	30.094847	-95.620798
			710 W Main St	Tomball	30.094847	-95.620798
			706 W Main St	Tomball	30.094877	-95.620724
77375-554	TXVCP TXLUST TXUST	JR&S Cleaners	706 W Main St	Tomball	30.094877	-95.620724
		FOUR CORNERS SHOPPING CEN	14099 Fm 2920 Rd	Tomball	30.0893	-95.634
			14099 Fm 2920 Rd	Tomball	30.0893	-95.634

FACZIP	DATABASE	SITENAME	ADD	CITY	LATITUDE	LONGITUDE
77375-554	TXUST	JACKS SUPER STORE 1	1335 W Main St 1335 W Main St 1335 W Main St 1335 W Main St	Tomball Tomball Tomball Tomball	30.089836 30.089836 30.089836 30.089836	-95.630623 -95.630623 -95.630623 -95.630623
77375-557		KLEIN FUNERAL HOME	1400 W Main St 1400 W Main St	Tomball Tomball	30.089386 30.089386	-95.631729 -95.631729
77375-557	TXLUST TXUST	KLEIN SUPERMARKET KLEINS SUPER MARKET	1200 W Main St 1200 W Main St	Tomball Tomball	30.091 30.091	-95.6285 -95.6285
77375-557		TOMBALL ISD	723 W Main St 723 W Main St	Tomball Tomball	30.095022 30.095022	-95.620649 -95.620649
77375-560		JOES QUICK STOP	19931 Fm 2920 Rd 19931 Fm 2920 Rd 19931 Fm 2920 Rd	Tomball Tomball Tomball	30.080324 30.080324 30.080324	-95.734609 -95.734609 -95.734609
77375-582		TIMEWISE FOOD STORE 4201	17902 Fm 2920 Rd 17902 Fm 2920 Rd 17902 Fm 2920 Rd	Tomball Tomball Tomball	30.080854 30.080854 30.080854	-95.70025 -95.70025 -95.70025
77375-582		ROSEHILL COUNTRY STORE	17835 Fm 2920 Rd 17835 Fm 2920 Rd	Tomball Tomball	30.080555 30.080555	-95.699187 -95.699187
77375-611		WALTERS QUIK STOP	15222 Fm 2920 Rd 15222 Fm 2920 Rd	Tomball Tomball	30.086783 30.086783	-95.653389 -95.653389
77375-617		J R EXPRESS	16366 Fm 2920 Rd 16366 Fm 2920 Rd	Tomball Tomball	30.079508 30.079508	-95.670997 -95.670997
77375-620		FOGERTY ENTERPRISES	13715 Hirschfield Rd 13715 Hirschfield Rd	Tomball Tomball	30.081811 30.081811	-95.630706 -95.630706
77375-641		E-Z MART 3	27939 State Highway 249 27939 State Highway 249 27939 State Highway 249	Tomball Tomball Tomball	30.080097 30.080097 30.080097	-95.629838 -95.629838 -95.629838
77375-642		HANDI PLUS 5	28102 State Highway 249 28102 State Highway 249 28102 State Highway 249	Tomball Tomball Tomball	30.083224 30.083224 30.083224	-95.630908 -95.630908 -95.630908
77375-649		TOMBALL COMMUNITY HOSPITAL	605 Holderrieth Blvd	Tomball	30.089358	-95.623864
77375-650		ODELL	27202 State Highway 249	Tomball	30.070678	-95.624883
77375-651	RCRA-G TXUST	WAL-MART #0703 MURPHY USA 5663	27650 State Highway 249 27630 State Highway 249 27630 State Highway 249	Tomball Tomball Tomball	30.076292 30.076041 30.076041	-95.62783 -95.627698 -95.627698
77375-660	RCRA-G	WAL-MART SUPERCENTER 703	27650 State Highway 249	Tomball	30.076292	-95.62783
77375-661	TXUST	DICAR INC	1302 S Cherry St	Tomball	30.088208	-95.611557
77375-666		TOMBALL SOC WL7192 AMERICAN NATIONAL CARBIDE C	602 S Cherry St 915 S Cherry St 915 S Cherry St	Tomball Tomball Tomball	30.09312 30.090444 30.090444	-95.613762 -95.611993 -95.611993
77375-672	TXAST TXUST	T-T CONSTRUCTION CO INC	909 E Main St 909 E Main St 909 E Main St 909 E Main St	Tomball Tomball Tomball Tomball	30.1004 30.1004 30.1004 30.1004	-95.6051 -95.6051 -95.6051 -95.6051
77375-675		THE COMPUTER STORE	101 E Main St 101 E Main St 101 E Main St	Tomball Tomball Tomball	30.09857 30.09857 30.09857	-95.612344 -95.612344 -95.612344
77375-675		HENRYS ALL SEASON MARKET	500 E Main St 500 E Main St 500 E Main St	Tomball Tomball Tomball	30.100267 30.100267 30.100267	-95.608276 -95.608276 -95.608276
77375-680	RCRA TSD RCRA-G	CHAMPION CIRCUITS INC	321 S Persimmon St 321 S Persimmon St	Tomball Tomball	30.0992 30.0992	-95.6002 -95.6002
77375-684	TXUST	EXXON EXPRESS 64538	1475 E Main St 1475 E Main St 1475 E Main St	Tomball Tomball Tomball	30.099585 30.099585 30.099585	-95.600839 -95.600839 -95.600839
77375-694	TXSPILL	OIL INDUSTRY ENGINEERING INC	22311 Hufsmith Kohrville Rd	Tomball	30.047689	-95.590895
77375-698	RCRA-G	AMERICAN COATINGS INC	10625 Mahaffey Rd	Tomball	30.092007	-95.577988
77375-711	TXUST	J E HOUSE ESTATE	18218 Auburn Dr	Tomball	30.091488	-95.546279
77375-730	RCRA-G	CAMERON DRILLING SYSTEMS	11311 Holderrieth Rd	Tomball	30.0669	-95.6086
77375-736	TXAST	PORTER READY MIX INC	11500 Boudreaux Rd	Tomball	30.0544	-95.5929
77375-742	RCRA-G	TNC ENERGY SERVICES INC	20322 Hufsmith Kohrville Rd	Tomball	30.04175	-95.591033
77375-742	TXUST	IN AND OUT DS	9823 Boudreaux Rd 9823 Boudreaux Rd	Tomball Tomball	30.066617 30.066617	-95.565582 -95.565582
77375-743		INDUSTRIAL BLDG	11301 Boudreaux Rd 11301 Boudreaux Rd	Tomball Tomball	30.054524 30.054524	-95.586528 -95.586528
77375-769		QUICK N EASY	24914 State Highway 249 24914 State Highway 249 24914 State Highway 249	Tomball Tomball Tomball	30.038202 30.038202 30.038202	-95.604994 -95.604994 -95.604994
77375-783	TXSPILL	BEGEMANN HEAT EXCHANGERS	19902 Hufsmith Kohrville Rd	Tomball	30.040176	-95.590999
77375-800	TXUST	TREELINE GOLF CLUB INC	17505 N Eldridge Pkwy	Tomball	30.016962	-95.608145
77375-803		QUICK AND EASY	12010 Spring Cypress Rd 12010 Spring Cypress Rd	Tomball Tomball	30.0127 30.0127	-95.6079 -95.6079
77375-820		MERIT MILLWORK INC	23518 Coons Rd # 149 23518 Coons Rd # 149	Tomball Tomball	30.0244 30.0244	-95.5974 -95.5974
77375-822		CONOCO FOOD MART TB	24111 State Highway 249 24111 State Highway 249	Tomball Tomball	30.031189 30.031189	-95.601133 -95.601133
77375-822	TXAST	HARRIS COUNTY FLOOD CONT DI	23828 State Highway 249	Tomball	30.029544	-95.60036

FACZIP	DATABASE	SITENAME	ADD	CITY	LATITUDE	LONGITUDE
77375-822	TXUST	HARRIS COUNTY FLOOD CONT DI	23828 State Highway 249	Tomball	30.029544	-95.60036
			23828 State Highway 249	Tomball	30.029544	-95.60036
			23828 State Highway 249	Tomball	30.029544	-95.60036
			23828 State Highway 249	Tomball	30.029544	-95.60036
			23828 State Highway 249	Tomball	30.029544	-95.60036
77375-822		BUSSELL & SON INC	23710 State Highway 249	Tomball	30.028497	-95.599964
			23710 State Highway 249	Tomball	30.028497	-95.599964
77375-823		CHEVRON FACILITY 207261	22610 State Highway 249	Tomball	30.0136	-95.5907
			22610 State Highway 249	Tomball	30.0136	-95.5907
77375-823		MURPHY USA 6918	22611 State Highway 249	Tomball	30.0136	-95.5907
			22611 State Highway 249	Tomball	30.0136	-95.5907
77375-890		KHAWAJA ENTERPRISE	9803 Fm 2920 Rd	Tomball	30.090826	-95.574213
			9803 Fm 2920 Rd	Tomball	30.090826	-95.574213
			9803 Fm 2920 Rd	Tomball	30.090826	-95.574213
			9803 Fm 2920 Rd	Tomball	30.090826	-95.574213
77375-892		TIMEWISE FOOD STORES 4301	11355 Fm 2920 Rd	Tomball	30.0995	-95.5929
			11355 Fm 2920 Rd	Tomball	30.0995	-95.5929
			11355 Fm 2920 Rd	Tomball	30.0995	-95.5929
77375-892	RCRA-G	BJ SERVICES COMPANY USA LP	11211 Fm 2920 Rd	Tomball	30.099526	-95.59391
	TXAST	BJ SERVICES CO	11211 Fm 2920 Rd	Tomball	30.099526	-95.59391
			11211 Fm 2920 Rd	Tomball	30.099526	-95.59391
			11211 Fm 2920 Rd	Tomball	30.099526	-95.59391
77375-893	TXUST					
77375-893	RCRA-G	R & M ENERGY SYSTEMS	10906 Fm 2920 Rd	Tomball	30.099667	-95.590169
77379	ERNS		RESIDENTIAL AREA8022 ROYAL CR	SPRING	0	0
		COLT SHIP MANAGEMENT	PORT OF BEAUMONT	BEAUMONT		
		KOMPASS REEDEREI	CITY DOCK 1	HOUSTON	29.738362	-95.437197
	TXLUST	CHEVRON 60211037 NORTHAMPT	ROOT RD @ NORTHCREST DR	SPRING	30.096858	-95.506759
		COUNTRY FOOD STORE	11771 KUYKENDAHL	SPRING	30.0324	-95.4827
		DIAMOND SHAMROCK 570	18568KUYKENDAHL	SPRING	30.039787	-95.488028
		DIAMOND SHAMROCK 936	4919 FM 936	SPRING	30.044939	-95.537278
	TXSPILL	T.W. ROBINSON, INC.	DITCH FROM HICKORY KNOLL DR. T	SPRING		
	TXUST	ALL DAYS CHEVRON STORE	5306 LOUETTA RD	SPRING	30.036618	-95.49543
			5306 LOUETTA RD	SPRING	30.036618	-95.49543
		HC MUD 18 WATER PLANT 2	12921 MALCOMSON	HOUSTON	29.99146	-95.611744
		HCSFWB 52	14401 PARADISE VALLEY	SPRING	29.994679	-95.5308803
		SUNMART 487	16811 THEISS MAIL RD	SPRING	30.016391	-95.5325073
			16811 THEISS MAIL RD	SPRING	30.016391	-95.5325073
			16811 THEISS MAIL RD	SPRING	30.016391	-95.5325073
		TIMEWISE FOOD STORE 5101	6944 CYPRESSWOOD DR	SPRING	30.0107	-95.5142
			6944 CYPRESSWOOD DR	SPRING	30.0107	-95.5142
			6944 CYPRESSWOOD DR	SPRING	30.0107	-95.5142
		WATER PLANT NO 1	17918 THEISS MAIL RD	SPRING	30.029381	-95.5444378
			6010 ROOT RD	HOUSTON	30.097751	-95.511772
77379-243		FASTRAC 1	8520 Fm 2920 Rd	Spring	30.07296	-95.547693
			8520 Fm 2920 Rd	Spring	30.07296	-95.547693
77379-243		STOP N GO 2309	8435 Fm 2920 Rd	Spring	30.072875	-95.546532
			8435 Fm 2920 Rd	Spring	30.072875	-95.546532
			8435 Fm 2920 Rd	Spring	30.072875	-95.546532
			8435 Fm 2920 Rd	Spring	30.072875	-95.546532
			8435 Fm 2920 Rd	Spring	30.072875	-95.546532
77379-254		KROGER FUEL FACILITY 364	6060 Fm 2920 Rd	Spring	30.074182	-95.514326
			6060 Fm 2920 Rd	Spring	30.074182	-95.514326
77379-254		E-Z MART 11	6007 Fm 2920 Rd	Spring	30.074091	-95.513599
			6007 Fm 2920 Rd	Spring	30.074091	-95.513599
77379-300		GLEANNLOCH FARMS	8310 Gleanloch Farm Rd	Spring	30.038172	-95.557302
77379-301		BESTCO FOOD MART	9635 Spring Cypress Rd	Spring	30.022954	-95.570175
			9635 Spring Cypress Rd	Spring	30.022954	-95.570175
			9635 Spring Cypress Rd	Spring	30.022954	-95.570175
77379-311		TIME MART	7506 Spring Cypress Rd	Spring	30.04583	-95.538584
			7506 Spring Cypress Rd	Spring	30.04583	-95.538584
			7506 Spring Cypress Rd	Spring	30.04583	-95.538584
77379-311	TXAST	KLEIN CO	7638 Spring Cypress Rd	Spring	30.044822	-95.540535
			7638 Spring Cypress Rd	Spring	30.044822	-95.540535
	TXUST		7638 Spring Cypress Rd	Spring	30.044822	-95.540535
77379-313		KROGER FUEL FACILITY 738	8755 Spring Cypress Rd	Spring	30.0316	-95.5564
			8755 Spring Cypress Rd	Spring	30.0316	-95.5564
77379-318		JACK QUAINANCE	7884 Eagle Ln # A	Spring	30.066877	-95.550032
77379-319	RCRA-G	AERIAL VIEWPOINT	8319 Thora Ln	Spring	30.058316	-95.545048
77379-321		RTI ENERGY SYSTEMS	7211 Spring Cypress Rd	Spring	30.047839	-95.531981
	TXSPILL	weld Tech Engineering	7211 Spring Cypress Rd	Spring	30.047839	-95.531981
77379-330	TXUST	MURPHY USA 7040	21170 Kuykendahl Rd	Spring	30.0687	-95.5078
			21170 Kuykendahl Rd	Spring	30.0687	-95.5078
77379-341		BRIDGESTONE CITGO	19704 Kuykendahl Rd	Spring	30.0503	-95.4926
			19704 Kuykendahl Rd	Spring	30.0503	-95.4926
77379-344		PRECISION OIL FIELD SERV	4921 Spring Cypress Rd	Spring	30.048655	-95.495822
77379-344		ALBERTSONS EXPRESS 2763	4740 Spring Cypress Rd	Spring	30.050142	-95.493382
			4740 Spring Cypress Rd	Spring	30.050142	-95.493382
77379-345		SHELL	18602 Kuykendahl Rd	Spring	30.040494	-95.488525
			18602 Kuykendahl Rd	Spring	30.040494	-95.488525

FACZIP	DATABASE	SITENAME	ADD	CITY	LATITUDE	LONGITUDE
77379-701	TXUST	SHELL	8253 Louetta Rd	Spring	30.013727	-95.537193
			8253 Louetta Rd	Spring	30.013727	-95.537193
			8253 Louetta Rd	Spring	30.013727	-95.537193
77379-721		ELIZABETH KAISER MEYER PARK	7700 Cypresswood Dr	Spring	30.007647	-95.52047
			7700 Cypresswood Dr	Spring	30.007647	-95.52047
77379-723	RCRA-G	WALGREEN CO	7304 Louetta Rd	Spring	30.020898	-95.523952
	TXUST	HEB 576	7308 Louetta Rd	Spring	30.020885	-95.523974
77379-737	TXLUST	MOBILE TINT & DETAIL	16606 Stuebner Airline Rd	Spring	30.019211	-95.521175
77379-737		CHEVRON 60155261	16702 Stuebner Airline Rd	Spring	30.020053	-95.522751
77379-737	TXUST	STOP N GO 2178	16350 Stuebner Airline Rd	Spring	30.015573	-95.518528
			16350 Stuebner Airline Rd	Spring	30.015573	-95.518528
			16350 Stuebner Airline Rd	Spring	30.015573	-95.518528
77379-738	RCRA-G	COMET ONE-HOUR CLEANERS IN	16333 Stuebner Airline Rd	Spring	30.016369	-95.519233
77379-738		MOBILE CARE DOCTOR	16548 Stuebner Airline Rd	Spring	30.018703	-95.521145
77379-738	TXIOP	Wimbledon Apartments	16222 Stuebner Airline Rd	Spring	30.013761	-95.517268
77379-741	TXUST	FLAGSHIP CARWASH	6880 Louetta Rd	Spring	30.023694	-95.518187
77379-744		KLEIN FOOD MART	7110 Louetta Rd	Spring	30.022183	-95.521613
			7110 Louetta Rd	Spring	30.022183	-95.521613
			7110 Louetta Rd	Spring	30.022183	-95.521613
77379-771		SUN MART 179	15920 Stuebner Airline Rd	Spring	30.009	-95.5138
77379-811		JIFFY LUBE 672	18115 Kuykendahl Rd	Spring	30.035642	-95.485128
			18115 Kuykendahl Rd	Spring	30.035642	-95.485128
			18115 Kuykendahl Rd	Spring	30.035642	-95.485128
			18115 Kuykendahl Rd	Spring	30.035642	-95.485128
			18115 Kuykendahl Rd	Spring	30.035642	-95.485128
77379-812	RCRA-G	WALGREEN 1425	18433 Kuykendahl Rd	Spring	30.038315	-95.487062
77379-812	TXUST	TEXACO SERVICE STATION LUBE	4902 Louetta Rd	Spring	30.040363	-95.488673
			4902 Louetta Rd	Spring	30.040363	-95.488673
			4902 Louetta Rd	Spring	30.040363	-95.488673
			4902 Louetta Rd	Spring	30.040363	-95.488673
77379-814		TIME SAVER	5258 Louetta Rd	Spring	30.036973	-95.494989
			5258 Louetta Rd	Spring	30.036973	-95.494989
			5258 Louetta Rd	Spring	30.036973	-95.494989
77379-816	TXLUST	HOUSTON CONVENIENCE STORE	18568 Kuykendahl Rd	Spring	30.039787	-95.488028
	TXUST	KROGER FUEL FACILITY 376	18518 Kuykendahl Rd # B	Spring	30.038841	-95.487327
		MS EXPRESS 751	18568 Kuykendahl Rd	Spring	30.039787	-95.488028
			18568 Kuykendahl Rd	Spring	30.039787	-95.488028
			18568 Kuykendahl Rd	Spring	30.039787	-95.488028
77379-816	RCRA-G	NESBITS CLEANERS	18511 Kuykendahl Rd	Spring	30.038624	-95.487291
77379-836		COLLISION SPECIALIST KUYKEN	17545 Kuykendahl Rd	Spring	30.028134	-95.479186
77379-836		DRY CLEANERS USA	17711 Kuykendahl Rd	Spring	30.030406	-95.481199
	TXUST	COUNTRY FOOD STORE	17711 Kuykendahl Rd	Spring	30.030406	-95.481199
			17711 Kuykendahl Rd	Spring	30.030406	-95.481199
			17711 Kuykendahl Rd	Spring	30.030406	-95.481199
77379-836	TXLUST	CHEVRON 60164827	17627 Kuykendahl Rd	Spring	30.029244	-95.480177
	TXUST	CHEVRON FAC 164827	17627 Kuykendahl Rd	Spring	30.029244	-95.480177
			17627 Kuykendahl Rd	Spring	30.029244	-95.480177
			17627 Kuykendahl Rd	Spring	30.029244	-95.480177
			17627 Kuykendahl Rd	Spring	30.029244	-95.480177
		KAR KING AUTO SERVICE	17613 Kuykendahl Rd	Spring	30.029055	-95.480008
			17613 Kuykendahl Rd	Spring	30.029055	-95.480008
			17613 Kuykendahl Rd	Spring	30.029055	-95.480008
77379-841	TXLUST	NORTHWEST JET AVIATION INC	9310 Max Conrad Dr	Spring	30.066019	-95.563956
	TXUST		9310 Max Conrad Dr	Spring	30.066019	-95.563956
			9310 Max Conrad Dr	Spring	30.066019	-95.563956
			9310 Max Conrad Dr	Spring	30.066019	-95.563956
			9310 Max Conrad Dr	Spring	30.066019	-95.563956
77379-941		LOUETTA NORTH WATER PLANT	9330 Silver Tip Dr	Spring	30.011185	-95.557557
77388	ERNS		4510 DAWN CREEK	SPRING	30.065288	-95.487741
			WEST MOSSY OAKS	SPRING		
	TXLUST	CHEVRON 60161735	19607 HWY 75 & CYPRESSWOOD	SPRING	30.058773	-95.4645967
		FLOCEK CONAWAY	N IH45	SPRING	0	0
		FORMER MOBIL 12 GFX	3835 LOUETTA RD @ ELLA BLVD	SPRING	30.058773	-95.4645967
	TXSPILL	BILLY MCDONALD	13900 MUSCATINE	Spring		
	TXUST	CONAWAY FLOECK	20403 I 45 NORTH	SPRING	29.768908	-95.3633374
		CONOCO FOOD MART	1950 LOUETTA RD	SPRING	30.0623	-95.4487
			1950 LOUETTA RD	SPRING	30.0623	-95.4487
		SHELL OIL CO	21327 HWY 75	SPRING	30.058773	-95.4645967
			21327 HWY 75	SPRING	30.058773	-95.4645967
			21327 HWY 75	SPRING	30.058773	-95.4645967
			21327 HWY 75	SPRING	30.058773	-95.4645967
			21327 HWY 75	SPRING	30.058773	-95.4645967
			21327 HWY 75	SPRING	30.058773	-95.4645967
			21327 HWY 75	SPRING	30.058773	-95.4645967
			21327 HWY 75	SPRING	30.058773	-95.4645967
		SPRING CYPRESS GARAGE	2020 1/2 FM 2920	SPRING	30.070575	-95.448441
		SPRING SOC WL7268	1935 HOLZWARTH	SPRING	30.065081	-95.44051
		TIMEWISE CHEVRON FOOD STO	19707 HIGHWAY 45	SPRING	30.058773	-95.4645967

FACZIP	DATABASE	SITENAME	ADD	CITY	LATITUDE	LONGITUDE
77388	TXUST	TIMEWISE CHEVRON FOOD STO	19707 HIGHWAY 45	SPRING	30.058773	-95.4645967
			19707 HIGHWAY 45	SPRING	30.058773	-95.4645967
			19707 HIGHWAY 45	SPRING	30.058773	-95.4645967
77388-311		DIAMOND SHAMROCK 936	4919 Fm 2920 Rd	Spring	30.074147	-95.4948883
			4919 Fm 2920 Rd	Spring	30.074147	-95.4948883
			4919 Fm 2920 Rd	Spring	30.074147	-95.4948883
77388-311		BRIDGESTONE RETAIL CENTER	4911 Fm 2920 Rd	Spring	30.074051	-95.494691
77388-311		SPRING TEXACO	5035 Fm 2920 Rd	Spring	30.074432	-95.497295
			5035 Fm 2920 Rd	Spring	30.074432	-95.497295
77388-311	TXLUST	CHEVRON FACILITY 159220	5034 Fm 2920 Rd	Spring	30.074541	-95.497297
	TXUST	TIME SAVER GROCERY	5034 Fm 2920 Rd	Spring	30.074541	-95.497297
			5034 Fm 2920 Rd	Spring	30.074541	-95.497297
			5034 Fm 2920 Rd	Spring	30.074541	-95.497297
			5034 Fm 2920 Rd	Spring	30.074541	-95.497297
			5034 Fm 2920 Rd	Spring	30.074541	-95.497297
77388-321		SUNMART 403	4031 Fm 2920 Rd	Spring	30.070785	-95.483125
			4031 Fm 2920 Rd	Spring	30.070785	-95.483125
			4031 Fm 2920 Rd	Spring	30.070785	-95.483125
			4031 Fm 2920 Rd	Spring	30.070785	-95.483125
77388-340		SPRING CYPRESS GULF JACK 9	2020 Fm 2920 Rd	Spring	30.070575	-95.448441
			2020 Fm 2920 Rd	Spring	30.070575	-95.448441
			2020 Fm 2920 Rd	Spring	30.070575	-95.448441
			2020 Fm 2920 Rd	Spring	30.070575	-95.448441
77388-346		DR PEPPER BOTTLING CO SPRIN	21500 Springwest Dr	Spring	30.072106	-95.446704
			21500 Springwest Dr	Spring	30.072106	-95.446704
77388-360		SPRING CHEVRON	21615 Interstate 45	Spring	30.079	-95.4368
			21615 Interstate 45	Spring	30.079	-95.4368
			21615 Interstate 45	Spring	30.079	-95.4368
77388-361		RACETRAC 529	1696 Spring Cypress Rd	Spring	30.073025	-95.439635
			1696 Spring Cypress Rd	Spring	30.073025	-95.439635
			1696 Spring Cypress Rd	Spring	30.073025	-95.439635
77388-361		FOOD TOWN 4	1710 Spring Cypress Rd	Spring	30.072902	-95.43984
			1710 Spring Cypress Rd	Spring	30.072902	-95.43984
			1710 Spring Cypress Rd	Spring	30.072902	-95.43984
77388-370		VACANT	20015 Rhodes Rd	Spring	30.05877	-95.496084
			20015 Rhodes Rd	Spring	30.05877	-95.496084
			20015 Rhodes Rd	Spring	30.05877	-95.496084
77388-370		AIR DEFLECTIONS INC	20235 Rhodes Rd	Spring	30.061615	-95.496049
77388-412		2920 CITGO	3843 Fm 2920 Rd	Spring	30.070783	-95.475768
			3843 Fm 2920 Rd	Spring	30.070783	-95.475768
77388-420		C SELZER & SONS INC	21250 Foster Rd	Spring	30.067675	-95.453769
			21250 Foster Rd	Spring	30.067675	-95.453769
77388-440		SHELL	3835 Louetta Rd	Spring	30.049555	-95.471825
			3835 Louetta Rd	Spring	30.049555	-95.471825
			3835 Louetta Rd	Spring	30.049555	-95.471825
			3835 Louetta Rd	Spring	30.049555	-95.471825
77388-447		BIEN FOOD STORE	4634 Spring Cypress Rd	Spring	30.053326	-95.48765
			4634 Spring Cypress Rd	Spring	30.053326	-95.48765
			4634 Spring Cypress Rd	Spring	30.053326	-95.48765
			4634 Spring Cypress Rd	Spring	30.053326	-95.48765
			4634 Spring Cypress Rd	Spring	30.053326	-95.48765
			4634 Spring Cypress Rd	Spring	30.053326	-95.48765
77388-447	TXLUST	SPRING CYPRESS CAMP PRECIN	4603 Spring Cypress Rd	Spring	30.051405	-95.49089
	TXUST	SPRING CYPRESS MAINTENANC	4603 Spring Cypress Rd	Spring	30.051405	-95.49089
			4603 Spring Cypress Rd	Spring	30.051405	-95.49089
			4603 Spring Cypress Rd	Spring	30.051405	-95.49089
			4603 Spring Cypress Rd	Spring	30.051405	-95.49089
			4603 Spring Cypress Rd	Spring	30.051405	-95.49089
			4603 Spring Cypress Rd	Spring	30.051405	-95.49089
			4603 Spring Cypress Rd	Spring	30.051405	-95.49089
77388-463		WADE SCHINDEWOLF	3015 Spring Cypress Rd	Spring	30.063872	-95.463814
77388-472		FOOD TOWN 3	2477 Louetta Rd	Spring	30.058481	-95.455732
			2477 Louetta Rd	Spring	30.058481	-95.455732
77388-480	RCRA-G	PRINTEX	1835 Old Holzwarth Rd	Spring	30.0691	-95.4415
77388-503	TXSPILL	CHEMLAWN	3638 Fir Forest Dr	Spring	30.039564	-95.474274
77388-582	TXUST	MIRROR LAKE TEXACO STAR 21	3211 Cypresswood Dr	Spring	30.042895	-95.455784
			3211 Cypresswood Dr	Spring	30.042895	-95.455784
77388-582		GARDNER CONSTRUCTION CO IN	3300 Cypresswood Dr	Spring	30.042391	-95.45693
			3300 Cypresswood Dr	Spring	30.042391	-95.45693
77388-592		WCID 110 WATER PLANT	19438 Enchanted Oaks Dr	Spring	30.049528	-95.438213
77388-601	TXLUST	ENCHANTED OAKS TEXACO ROW	19321 Interstate 45	Spring	30.0451	-95.4305
	TXUST	ENCHANTED OAKS TEXACO	19321 Interstate 45	Spring	30.0451	-95.4305
			19321 Interstate 45	Spring	30.0451	-95.4305
			19321 Interstate 45	Spring	30.0451	-95.4305
77388-604		AM-PM FOOD STORE	106 Magic Oaks Dr	Spring	30.047322	-95.431146
			106 Magic Oaks Dr	Spring	30.047322	-95.431146
77388-621	RCRA-G	WALGREEN CO	19710 Holzwarth Rd	Spring	30.05251	-95.432763

FACZIP	DATABASE	SITENAME	ADD	CITY	LATITUDE	LONGITUDE
77388-932	TXLUST	SAV A STEP 5	21950 Meadowhill Dr	Spring	30.082027	-95.469013
77389	ERNS	EASTEX GAS PRODUCTION KOCH	4824 SPRING STUEBNER RD 6014 PALOMA 6014 PALOMA 6014 PALOMA	SPRING SPRING SPRING SPRING	30.0837 30.092943 30.092943 30.092943	-95.4936 -95.509723 -95.509723 -95.509723
77389-369	RCRA TSD	HEAVYWEIGHT SERVICES	6206 Northway Dr	Spring	30.114615	-95.51777
77389-377	TXUST	DAVES EXPRESS	5706 Root Rd 5706 Root Rd	Spring Spring	30.096885 30.096885	-95.50691 -95.50691
77389-378	TXLUST TXUST	E Z 4 U FOOD STORE E Z 4 U FOOD MART NORTHAMPTON TEXACO	6114 Root Rd 6114 Root Rd 6114 Root Rd 6115 Root Rd 6115 Root Rd 6115 Root Rd 6115 Root Rd 6115 Root Rd 6115 Root Rd	Spring Spring Spring Spring Spring Spring Spring Spring Spring	30.097961 30.097961 30.097961 30.097853 30.097853 30.097853 30.097853 30.097853 30.097853	-95.512957 -95.512957 -95.512957 -95.512974 -95.512974 -95.512974 -95.512974 -95.512974 -95.512974
77389-379	RCRA TSD	METAL RECOVERY SERVICE	24114 Creekview Dr	Spring	30.111093	-95.513199
77389-397	TXAST	WEATHERFORD EXCAVATION	23406 Rothwood Rd	Spring	30.107119	-95.491992
77389-420	TXUST	PARCEL 359 KP OIL INC	22423 Interstate 45 22423 Interstate 45 22423 Interstate 45 22423 Interstate 45	Spring Spring Spring Spring	30.0889 30.0889 30.0889 30.0889	-95.436 -95.436 -95.436 -95.436
77389-422		SUTHERLAND LUMBER CO	22411 Highway 75 N	Spring	30.0958	-95.4356
77389-457		OAK TREE TEXACO	5634 Spring Stuebner Rd 5634 Spring Stuebner Rd	Spring Spring	30.083891 30.083891	-95.50593 -95.50593
77389-463		TIME SAVER GROCERY	4806 Spring Stuebner Rd 4806 Spring Stuebner Rd	Spring Spring	30.083601 30.083601	-95.488322 -95.488322
77389-474		TIME MART	3232 Spring Stuebner Rd 3232 Spring Stuebner Rd 3232 Spring Stuebner Rd	Spring Spring Spring	30.082657 30.082657 30.082657	-95.467531 -95.467531 -95.467531
77389-477		H & M FOOD MARKET	3599 Spring Stuebner Rd 3599 Spring Stuebner Rd 3599 Spring Stuebner Rd	Spring Spring Spring	30.082643 30.082643 30.082643	-95.471872 -95.471872 -95.471872
77389-481		DUBROOK INC	3599 Spring Stuebner Rd 2222 Spring Stuebner Rd 2222 Spring Stuebner Rd	Spring Spring Spring	30.082643 30.082393 30.082393	-95.471872 -95.443888 -95.443888

Order Form



Phase I Support Services

FaxTo:
(888) 756-7647

PBJA

tel. 800-583-0004

From: Steve Mcvey
PBS&J
6504 Bridge Point Pkwy, Ste 200
Austin, TX 78730
Fax: (512) 327-2453
Tel: (512) 327-6840

order online
www.telall.com

Site Information

Map Included of Approximate Site Area for Increased Accuracy.

Project Name:	Project #
Street Address:	
City, County, State, Zip:	
Cross Street / Special Instructions	

For Same Day Service Please Order Before Noon C.S.T.

Some Services Available Regionally

- TelALL ASTM Radius Data Search / Historical Aerial Photo Combo Package** **\$144**
*Save with TelALL's Most Popular Package * Call for Approximate Aerial Coverage

- TelALL ASTM Radius Data Search** **\$98**
*ASTM Search Distances with Color Map included *Recent NAPP Aerial Photo Included
*Current USGS Map Included *Hardcopy or Internet Delivery

- Extra Quarter Option** **\$56**
*Add an Extra Quarter Mile to our ASTM Radius Search or Combo *Great for Larger Properties
Use with the ASTM Radius Search or Combo to add a 1/4 mile to all Databases. (adds +1.76 sq. mi.of total search area!)

- TelALL Custom Boundary Data Search** **Call /Quote**
*ASTM Distances From Actual Property Boundaries *Recent NAPP Aerial Photo Included
*Great for Large or Irregular Sites *Current USGS Map Included

- TelALL Historical Aerial Photography Search** **\$64**
*Laser Copies of up to 6 Decades *Call or Check Online for Approximate Aerial Coverage
*Same Day Service

- E-AERIAL Photo Option** **\$20**
*Scan and Email of Aerial Photos *Requires Historical Aerial Photography Search
*Same Day Delivery *Up to Six Photos. \$3 Each Additional Photo
*Price Includes Mailing of Originals. (USPS)

- Sanborn Fire Insurance Maps** **\$139**
*Quick Turnaround *Collection Dates from 1866
*High Resolution *\$45 if None Found / Up to 15
Maps \$10 for each additional

- TelALL NEPA Check** **\$98**
*Flood Map, Wetlands Map, Parks, Preserves, Historic Sites, Endangered Species *48 Hour Service

- NewPhoto - TelALL CURRENT Digital Aerial Photos** **Call /Quote**
*Scalable Vertical DIGITAL Photos of your Site flown from our Aerial Photo Aircraft *Geo Rectified
*Super High Resolution .JPEG! *Emailed ASAP!
*\$150+

Other TelALL Services: *Some Services Available Regionally	
<input type="checkbox"/> City Directories (per hour) \$60	<input type="checkbox"/> Water Well Search 1/2 Mile \$165
<input type="checkbox"/> NWI Wetland Map \$40	<input type="checkbox"/> Historical Topographic Map \$35
<input type="checkbox"/> Aquifer Structure Map \$40	<input type="checkbox"/> FEMA Flood Insurance Map \$25
<input type="checkbox"/> USGS Topo Map (7.5 min) \$15	<input type="checkbox"/> Geologic Atlas Map \$25
<input type="checkbox"/> Oil Gas Review (\$40 p/hour \$65 for location map)	<input type="checkbox"/> RecentPhoto (1995 doqq) \$20
<input type="checkbox"/> RUSH Status! +20% of Total Order	<input type="checkbox"/> Soil Survey Map \$25

Shipping Options

*Next Day Shipping \$20 if no Account # is Provided

- Internet Delivery of Radius Search** *Free
E-Mail Address: _____
- Fedex** *Free
 Overnight AM Delivery Overnight PM Delivery 2nd Day
Account # _____
- U.P.S.**
 Overnight AM Delivery Overnight PM Delivery 2nd Day
Account #: _____
- Lone Star Overnight**
Account #: _____

Payment

**Payment due on receipt of invoice. Customer is responsible for collection fees, court costs and reasonable attorney fees to collect unpaid invoices.

PO #: _____

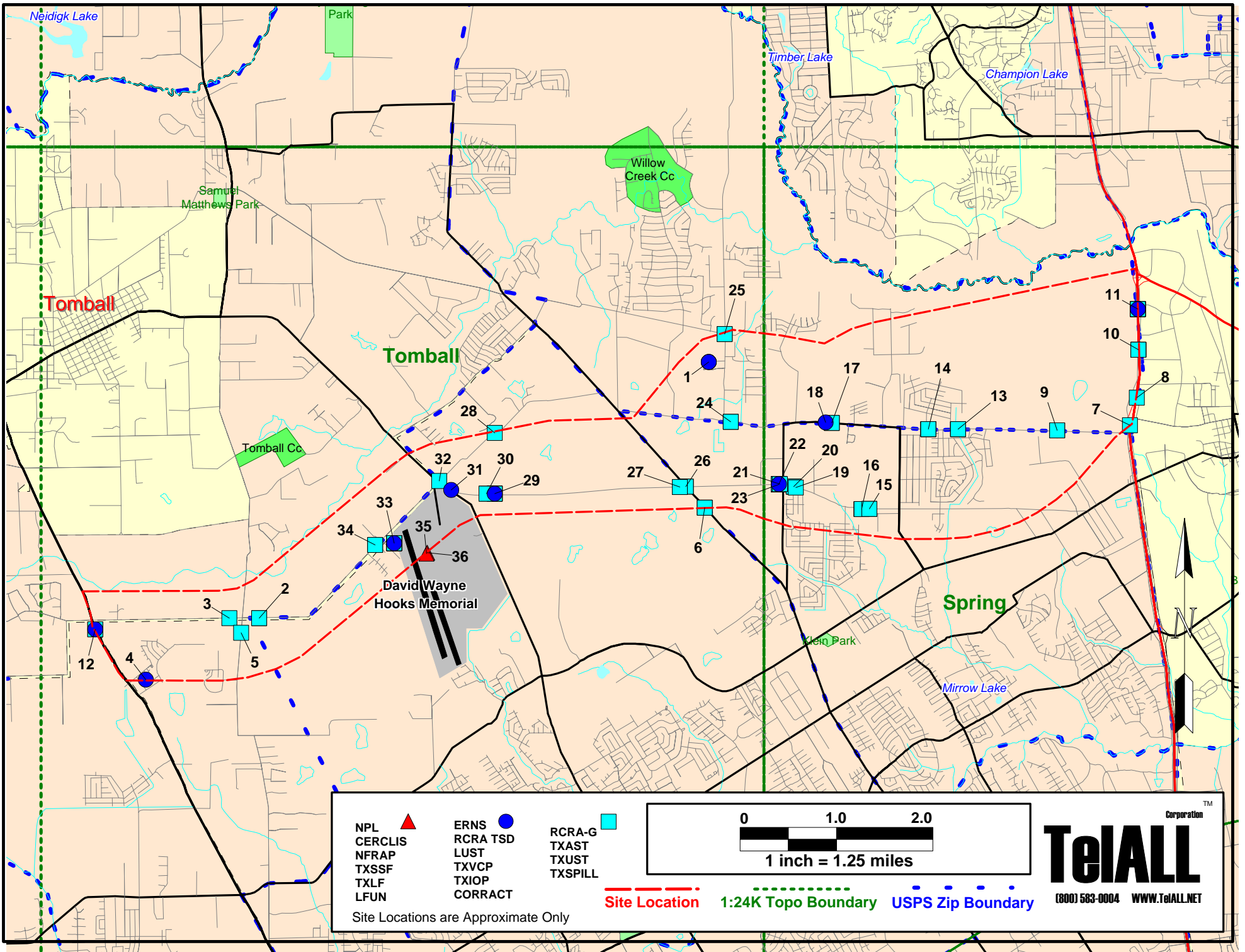
VISA - MC - AMEX (Circle one)

Card # _____

Expiration _____ / _____

Name on Card _____

Questions? Call 1-800-583-0004

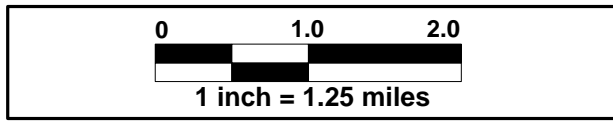


NPL ▲
 CERCLIS
 NFRAP
 TXSSF
 TXLF
 LFUN

ERNS ●
 RCRA TSD
 LUST
 TXVCP
 TXIOP
 CORRACT

RCRA-G □
 TXAST
 TXUST
 TXSPILL

Site Locations are Approximate Only



Corporation™
TelALL
 (800) 583-0004 WWW.TelALL.NET

Site Location 1:24K Topo Boundary USPS Zip Boundary